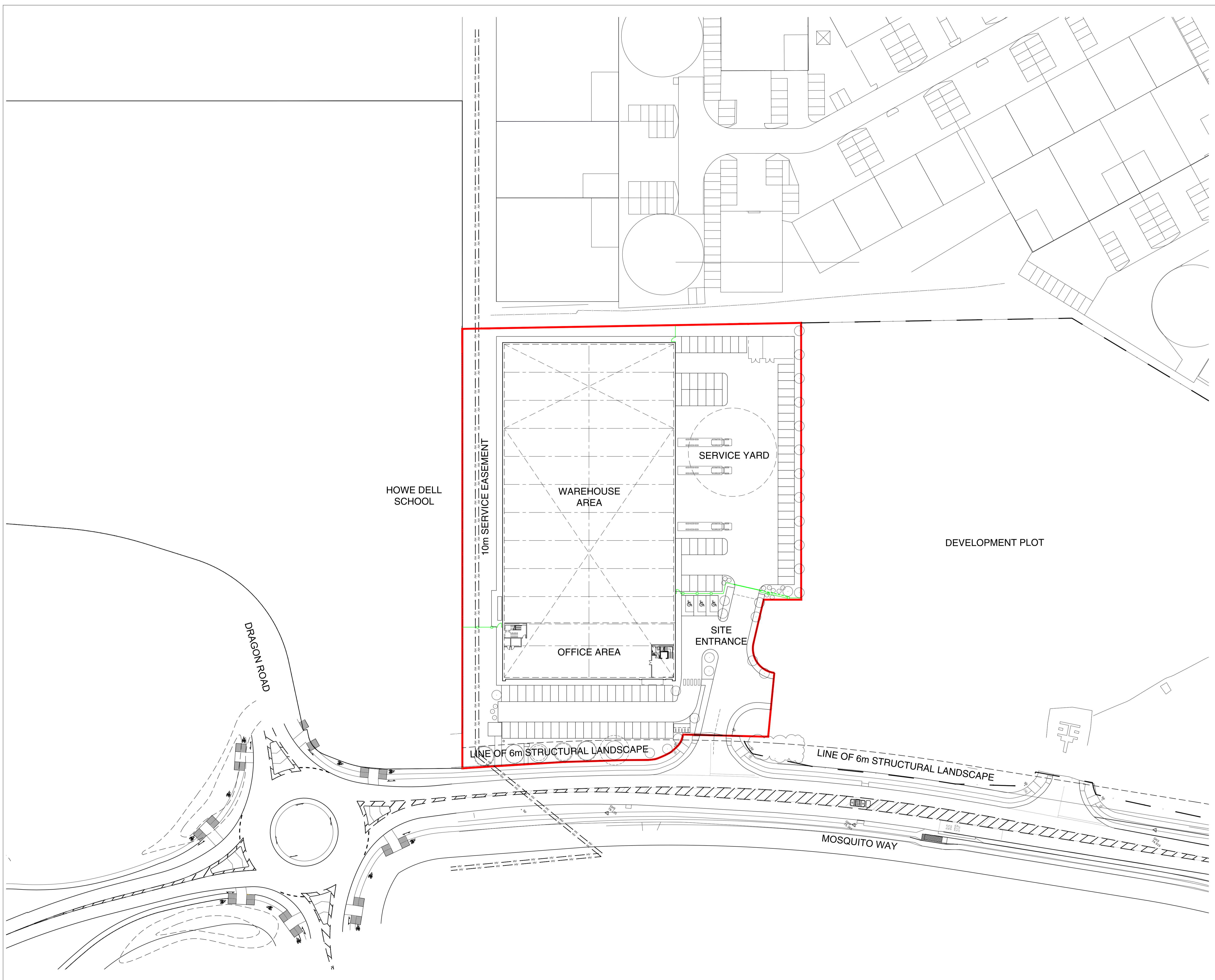


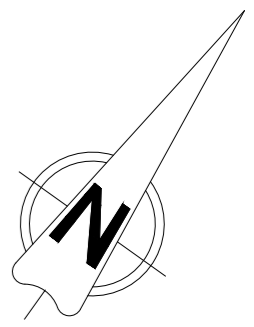
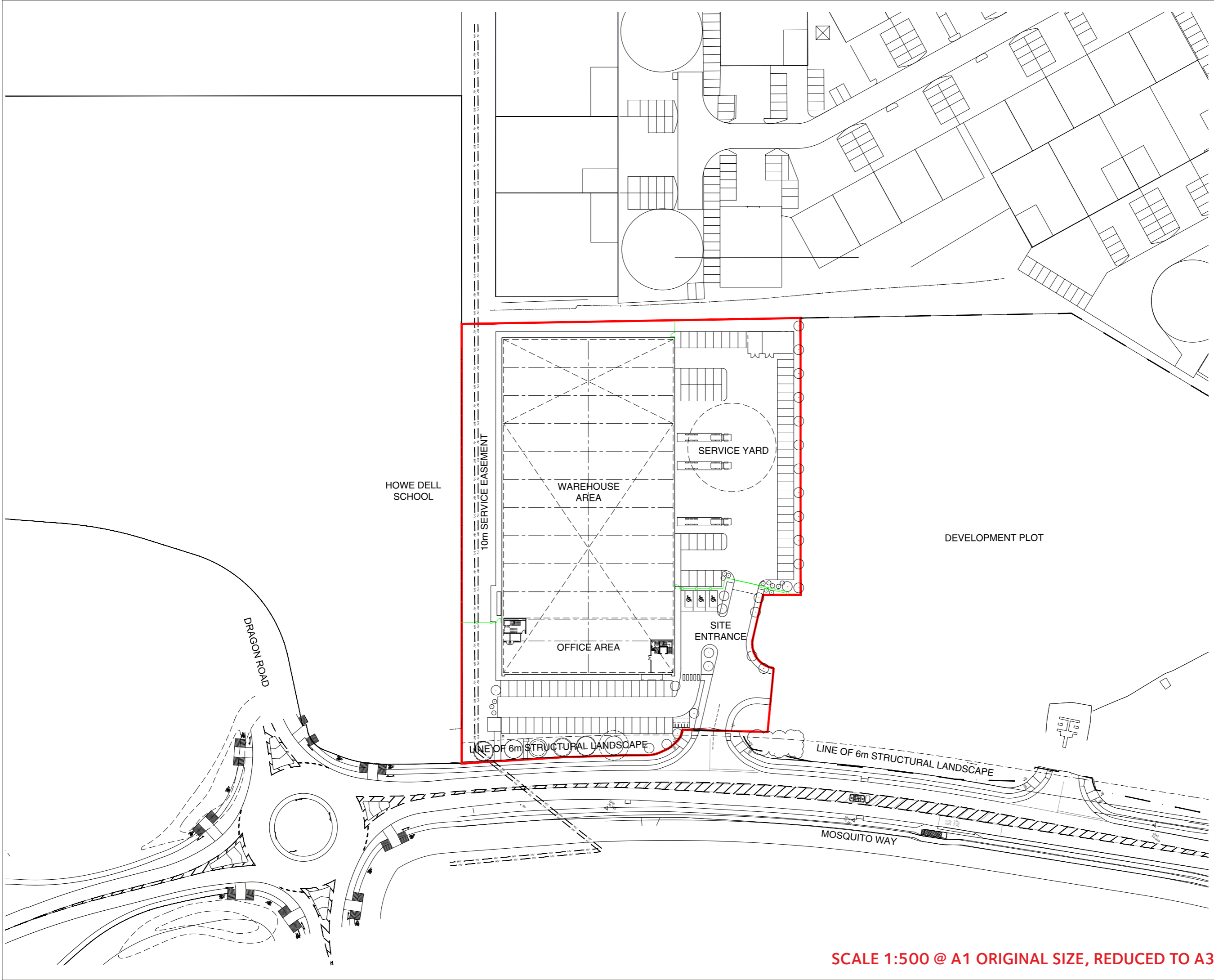
notes  
Where this drawing contains any Ordnance Survey mapping material, it has been reproduced under license number 100052278.  
Ordnance Survey © Crown copyright



Unit 1a Astonbury Business Park, Aston  
Stevenage, Hertfordshire.  
SG2 7EG  
Tel: (01438) 880181  
Fax: (01438) 880182

Project  
**PROPOSED SIGNAGE  
PLOT 5000 HATFIELD BUSINESS PARK**  
Title  
**SITE LOCATION PLAN**

|  |                        |   |
|--|------------------------|---|
| Drawn by<br>JVF                          | Checked<br>S.P.        | File<br>AA-BB-CC                          |
| Drawing Number<br>AB-SLP-001<br>PLANNING | Revision<br><b>0.0</b> | Scale<br>1:500 @ A1<br>Date<br>07/06/2018 |



notes  
 Where this drawing contains any Ordnance Survey mapping material, it has been reproduced under license number 100052278.  
 Ordnance Survey © Crown copyright



Unit 1a Astonbury Business Park, Aston  
 Stevenage, Hertfordshire.  
 SG2 7EG  
 Tel: (01438) 880181  
 Fax: (01438) 880182

Project  
**PROPOSED SIGNAGE  
 PLOT 5000 HATFIELD BUSINESS PARK**  
 Title  
**SITE LOCATION PLAN**

|  |                 |   |
|--|-----------------|---|
| Drawn by<br>JVF                          | Checked<br>S.P. | File<br>AA-BB-CC                          |
| Drawing Number<br>AB-SLP-001<br>PLANNING | Revision<br>0.0 | Scale<br>1:500 @ A1<br>Date<br>07/06/2018 |

**SCALE 1:500 @ A1 ORIGINAL SIZE, REDUCED TO A3**

