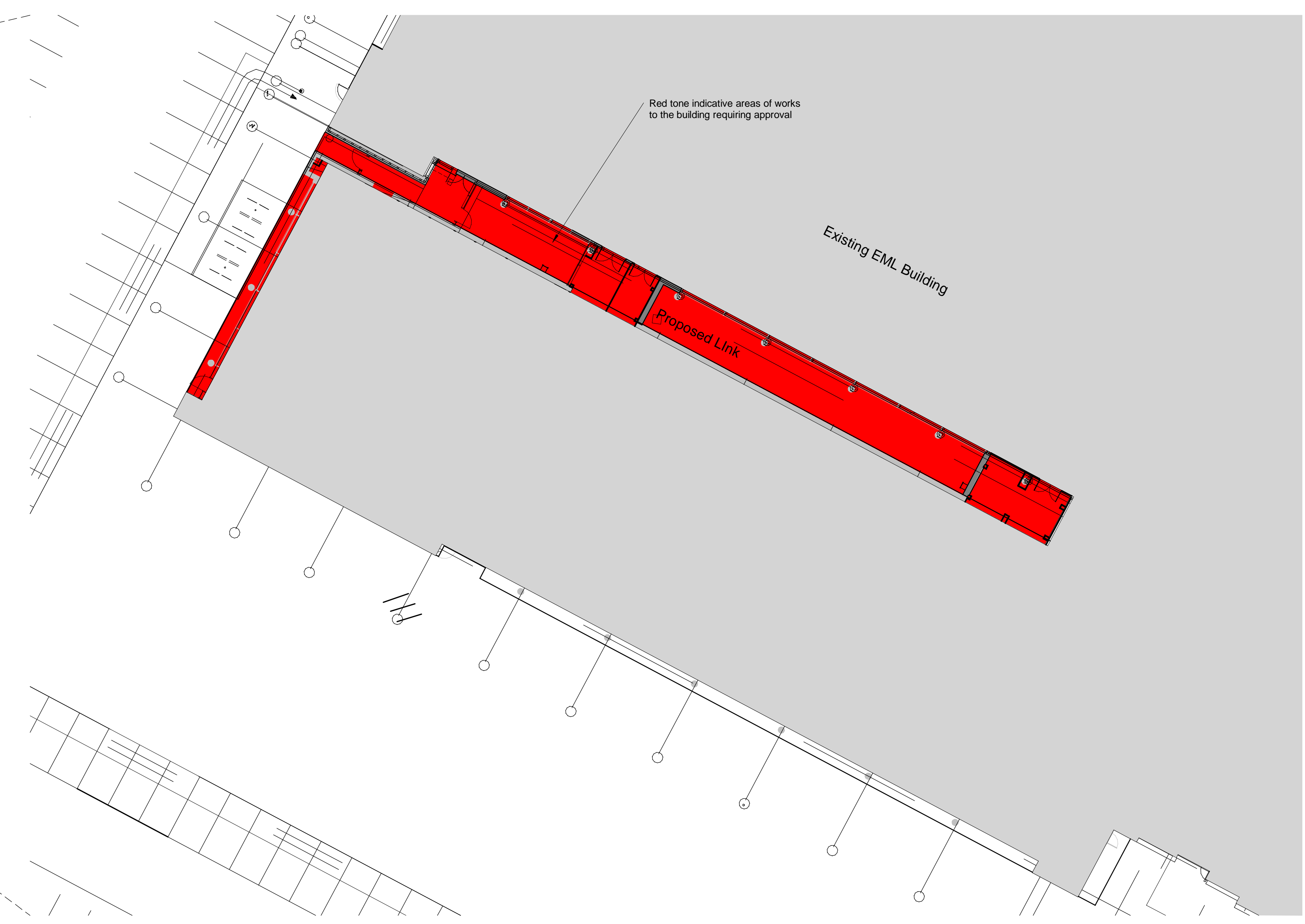
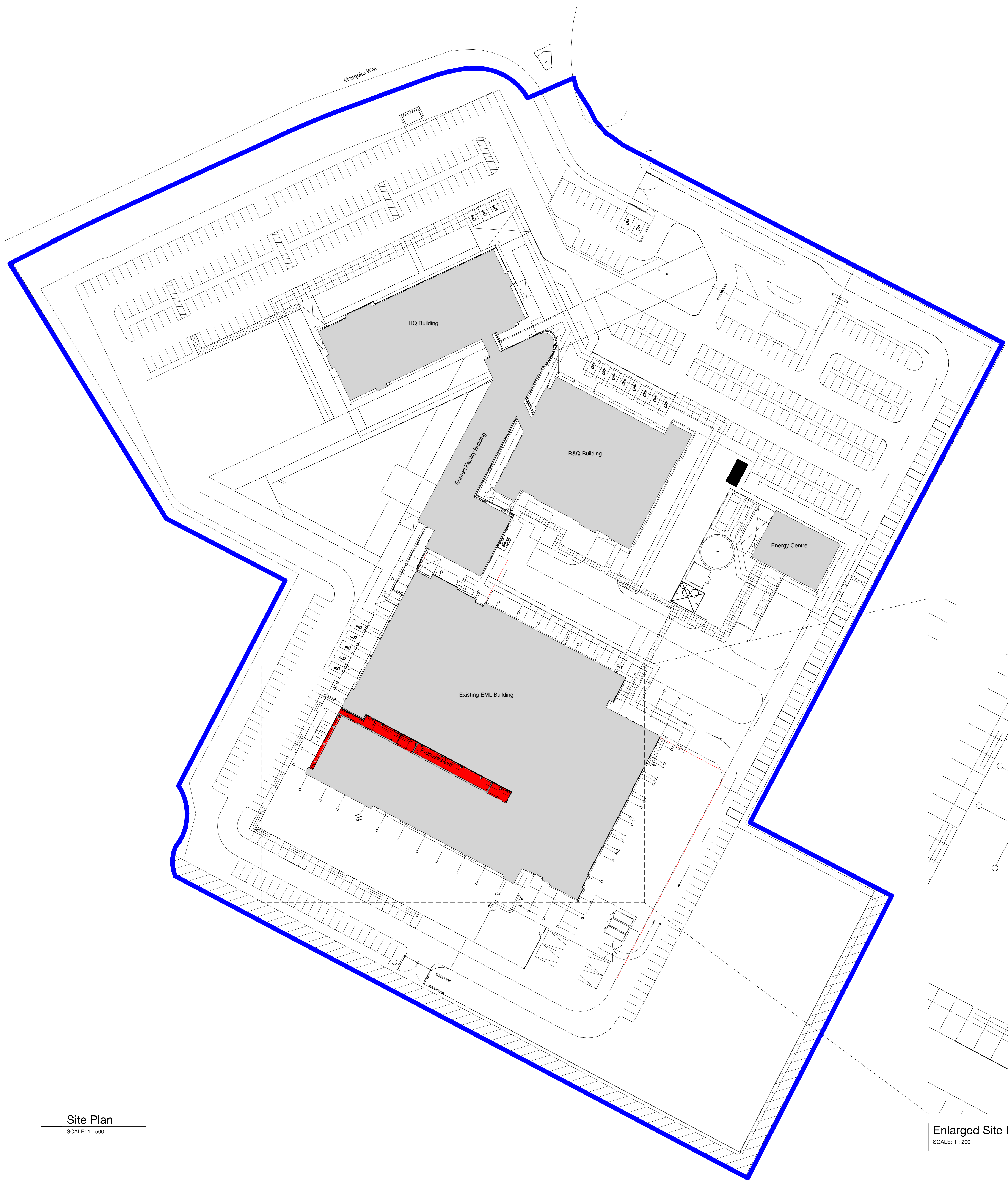


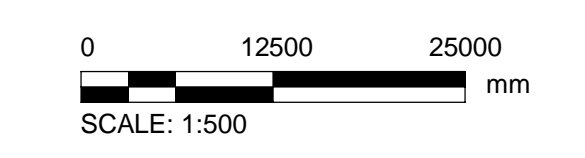
KEY

- Land Ownership Boundary
- Application Site



Site Plan
 SCALE: 1 : 500

Enlarged Site Plan
 SCALE: 1 : 200



Issue/Revision

Rev.	Date	Description	By	Check
P1	17/09/20	PLANNING ISSUE	GOV/SJ/SJS	
P1	17/09/20	PLANNING ISSUE	GOV/SJ/SJS	
P1				

Key Plan

Suitability Status

S2 - Suitable For Information

Project Number

60624540

Sheet Title

Site Plan - Proposed

Sheet Number

60624540-ACM-EI-ZZ-DR-A-00012

Scale: As indicated@A0 Rev: P1

This drawing has been prepared for the use of AECOM's client. It may not be used, modified, reproduced or relied upon by third parties, except as agreed by AECOM or as required by law. AECOM accepts no responsibility, and denies any liability whatsoever, to any party that uses or relies on this drawing without AECOM's express written consent. Do not scale this document. All measurements must be obtained from the stated