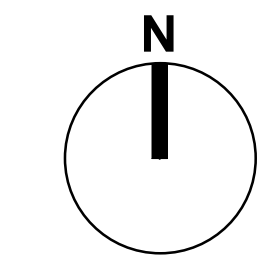




Project Management Initials: Designer: AJS Checked: AJS Approved: TY Drawn by: SI ISO A0 841mm x 1189mm



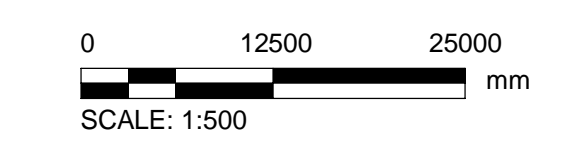
KEY

-  Land Ownership Boundary
-  Application Site



Site Plan
SCALE: 1 : 500

Enlarged Site Plan
SCALE: 1 : 200



Issue/Revision

Rev.	Date	Description	ISSUITY
1			dm/ckk/ajp

Key Plan

Suitability Status

S2 - Suitable For Information

Project Number

60624540

Sheet Title

Site Plan - Proposed

Sheet Number

60624540-ACM-EI-ZZ-DR-A-00012

Scale: As indicated@A0 Rev: P0

This drawing has been prepared for the use of AECOM's client. It may not be used, modified, reproduced or relied upon by third parties, except as agreed by AECOM or as required by law. AECOM accepts no responsibility, and denies any liability whatsoever, to any party that uses or relies on this drawing without AECOM's express written consent. Do not scale this document. All measurements must be obtained from the stated