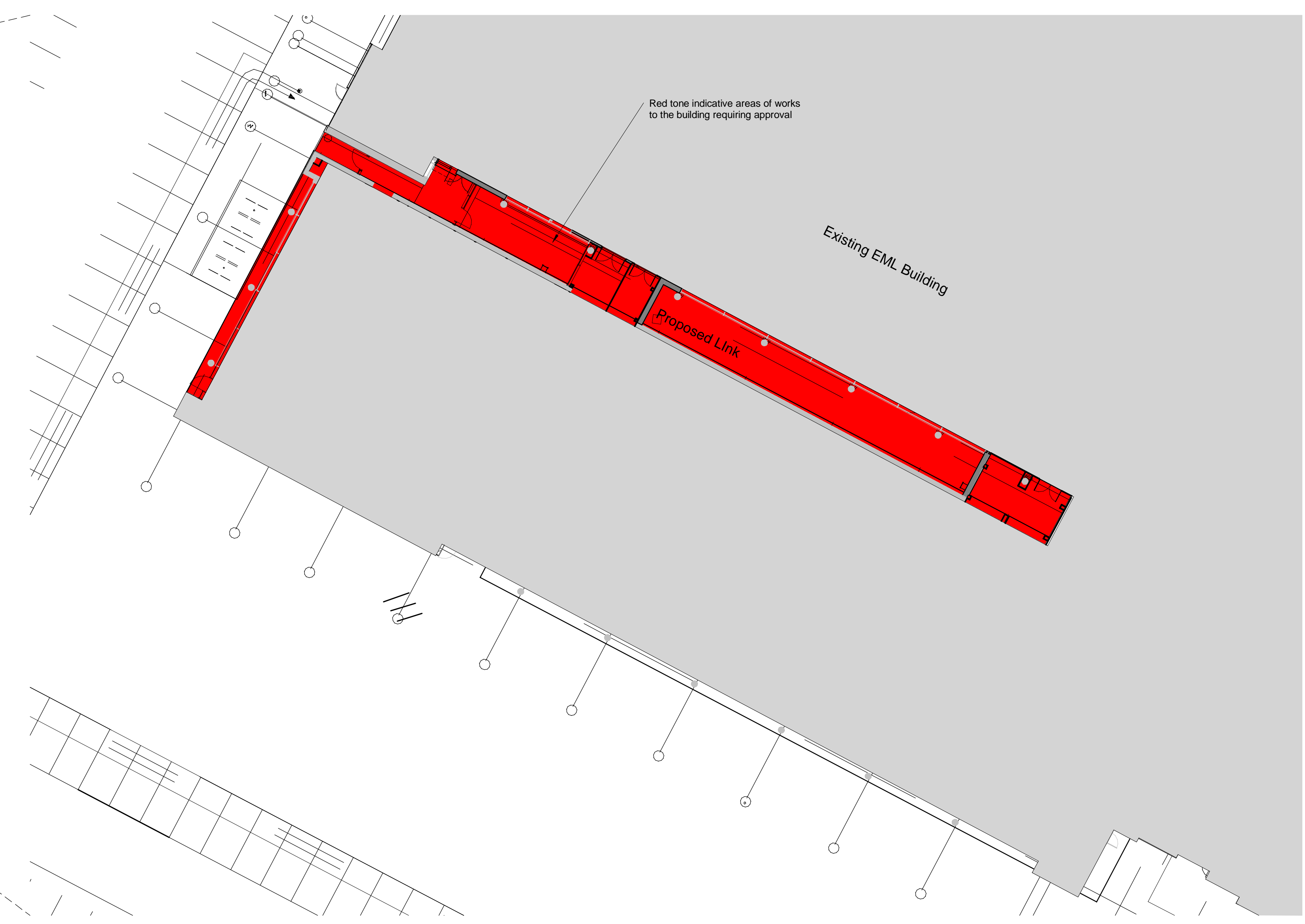
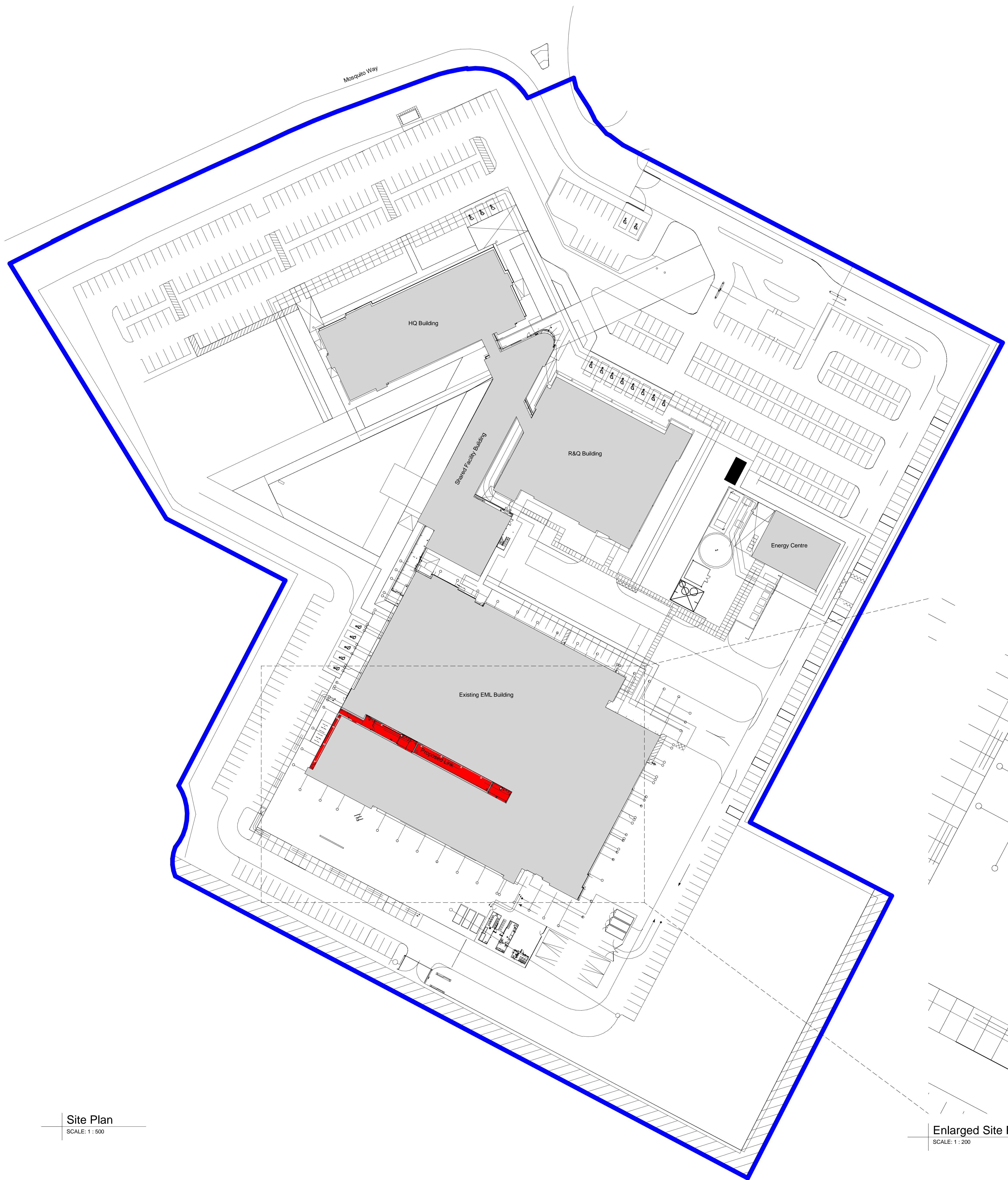


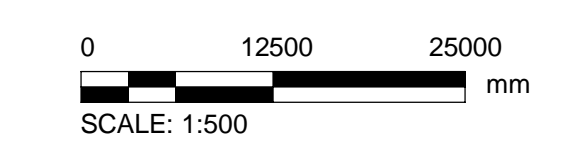
**KEY**

- Land Ownership Boundary
- Application Site



**Site Plan**  
 SCALE: 1 : 500

**Enlarged Site Plan**  
 SCALE: 1 : 200



**Issue/Revision**

Rev.	Date	Description	ISSUABILITY

**Key Plan**

**Suitability Status**  
 S2 - Suitable For Information

**Project Number**  
 60624540

**Sheet Title**  
 Site Plan - Proposed

**Sheet Number**  
 60624540-ACM-EI-ZZ-DR-A-00012

**Scale:** As indicated@A0 **Rev:** P0

This drawing has been prepared for the use of AECOM's client. It may not be used, modified, reproduced or relied upon by third parties, except as agreed by AECOM or as required by law. AECOM accepts no responsibility and denies any liability whatsoever, to any party that uses or relies on this drawing without AECOM's express written consent. Do not scale this document. All measurements must be obtained from the sheet.