

ALL DIMENSIONS ARE IN MILLIMETERS UNLESS NOTED OTHERWISE.

ELECTRONIC DATA/DRAWINGS ISSUED AS READ ONLY AND SHOULD BE INTERROGATED FOR MEASUREMENT. ALL DIMENSIONS AND LEVELS SHOULD BE READ ONLY FROM THOSE VALUES STATED IN TEXT, ON THE DRAWINGS.

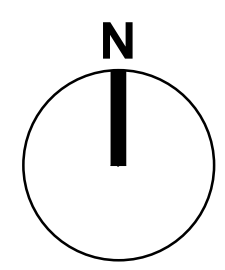
THIS DRAWING IS TO BE READ IN CONJUNCTION WITH ALL RELEVANT ARCHITECTURAL, CIVIL, STRUCTURAL, MECHANICAL AND ELECTRICAL DRAWINGS AND THEIR CORRESPONDING SPECIFICATIONS.

ALL WORK TO BE CARRIED OUT IN ACCORDANCE WITH CURRENT BUILDING REGULATIONS AND ALL RELEVANT BRITISH CODES OF PRACTICE.



ALL CONTRACTORS SHALL BE RESPONSIBLE FOR THE CORRECT SETTING OUT OF THE WORKS ON SITE. CONTRACTOR MUST VISIT THE SITE AND BE RESPONSIBLE FOR TAKING AND CHECKING ALL DIMENSIONS RELATIVE TO THEIR WORK AND PRIOR TO FABRICATION OF MATERIALS.

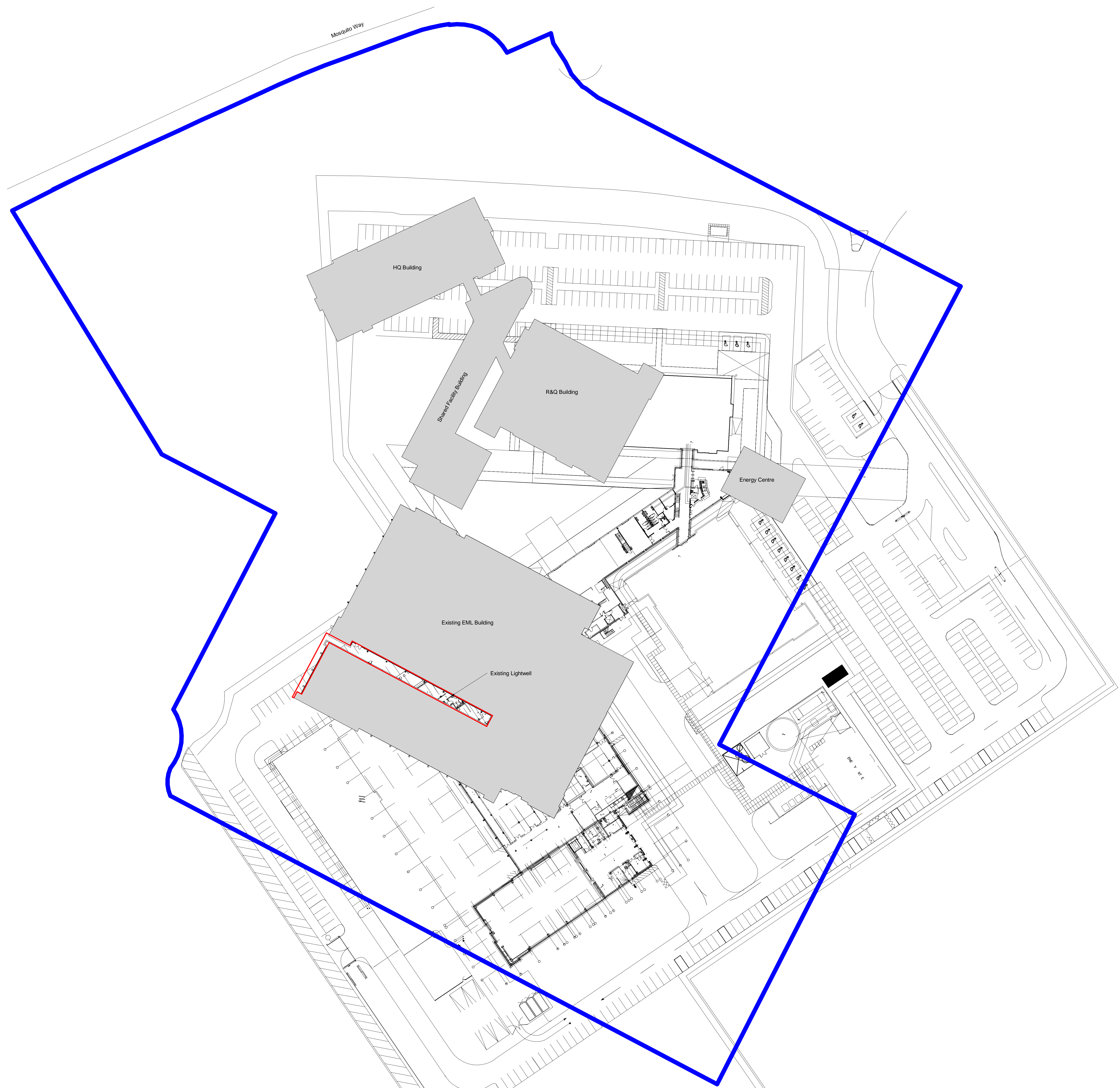
AECOM ARCHITECTS ARE TO BE ADVISED OF ANY VARIATION BETWEEN DRAWINGS AND SITE CONDITIONS.

COPYRIGHT OF THIS DRAWING IS VESTED IN AECOM AND IT MUST NOT BE COPIED OR REPRODUCED WITHOUT WRITTEN CONSENT. FIGURED DIMENSIONS ONLY ARE TO BE TAKEN FROM THIS DRAWING.

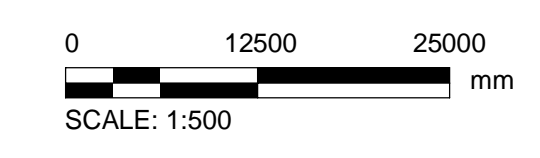


KEY

-  Land Ownership Boundary
-  Application Site Boundary



Existing Site Plan
SCALE: 1:500



Issue/Revision

Rev	Date	Description	ISSUABILITY

Key Plan

Suitability Status

S2 - Suitable For Information

Project Number

60624540

Sheet Title

Site Plan - Existing

Sheet Number

60624540-ACM-EI-ZZ-DR-A-00011

Scale: As indicated@A0 Rev: P0

This drawing has been prepared for the use of AECOM's client. It may not be used, modified, reproduced or relied upon by third parties, except as agreed by AECOM or as required by law. AECOM accepts no responsibility, and denies any liability whatsoever, to any party that uses or relies on this drawing without AECOM's express written consent. Do not scale this document. All measurements must be obtained from the stated