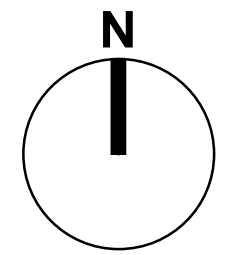
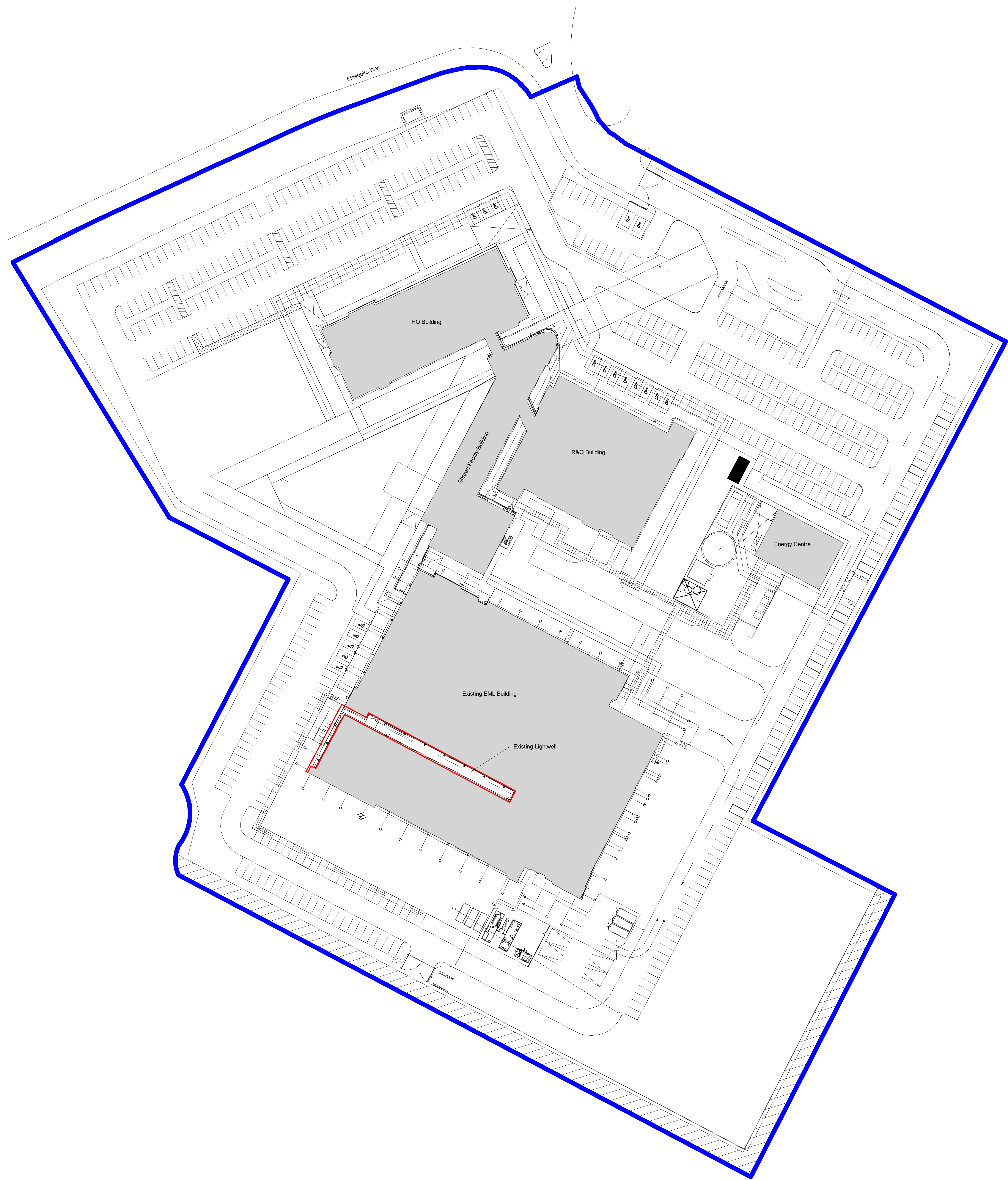


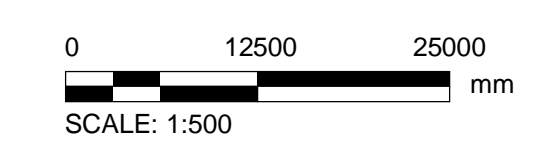
ISO A0 841mm x 1189mm
Drawn by: SI
Approved: TY
Checked: AS
Project Management Initials: Designer: AS



KEY
— Land Ownership Boundary
— Application Site Boundary



Existing Site Plan
SCALE: 1:500



Issue/Revision

Rev.	Date	Description	Author

Key Plan

Suitability Status
S2 - Suitable For Information

Project Number
60624540

Sheet Title
Site Plan - Existing

Sheet Number
60624540-ACM-EI-ZZ-DR-A-00011

Scale: As indicated@A0 **Rev:** P0

This drawing has been prepared for the use of AECOM's client. It may not be used, modified, reproduced or relied upon by third parties, except as agreed by AECOM or as required by law. AECOM accepts no responsibility, and denies any liability whatsoever, to any party that uses or relies on this drawing without AECOM's express written consent. Do not scale this document. All measurements must be obtained from the sheet.