










This drawing is the property of Andrew Belson Arbicultural Consultant. Copyright is reserved by him and the drawing is issued on the condition that it is not copied, reproduced, retained nor disclosed to any unauthorized person either wholly or in part without the consent of Andrew Belson.

NOTES: Based on drawing TDC043/PL/001
The original of this drawing was produced in colour – a monochrome copy should not be relied upon

KEY

-  GRADE B TREES
-  GRADE C TREES
-  GRADE U TREES
-  ROOT PROTECTION AREA
-  CANOPY OUTLINE - INDIVIDUAL TREE
-  CANOPY OUTLINE - GROUPS
-  CANOPY OUTLINE - FUTURE POTENTIAL
-  TREES IMPLICATED FOR REMOVAL
-  INDICATIVE SHADE AREA

Rev	Description	Date

Purpose of Issue
Planning



Andrew Belson
Arbicultural Consultant
The Tree House, 1a First End
Station Road, Uppingham
Oakham t: 01572 823637
LE15 9EU e: info@belsontreesurvey.co.uk

Client
Mr M Vignali

Project
Land at 45 Kentish Lane, Brookmans Park

Drawing Title
Arbicultural Implications Plan

Drawn AMB	Checked --	Reviewed --	Date 17/04/2020
--------------	---------------	----------------	--------------------

Job No. 4024	Scale 1:250	Sheet Size A3	Revision
-----------------	----------------	------------------	----------

Drawing Number
4024.Brookmans.TD.AIP

