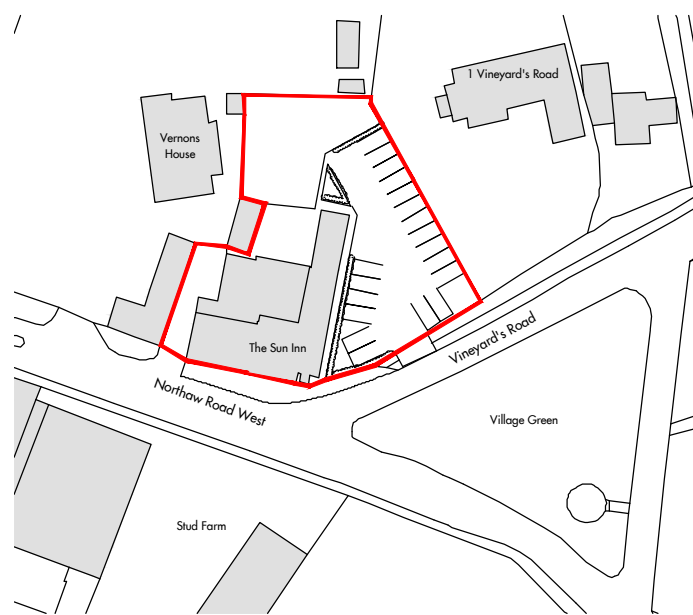
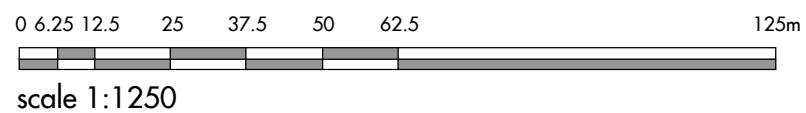


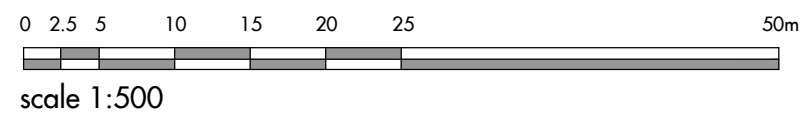
Existing Location Plan
Scale 1:1250



Proposed Location Plan
Scale 1:1250



Proposed Location Plan
Scale 1:500



Boundary:
— boundary referenced from OS Map

Notes

- Drawing used for the status indicated only
- All dimensions and setting out shall be checked and confirmed and any discrepancies to be reported to the Architect prior to commencement of any work
- All work and materials to be in accordance with current statutory legislation, relevant codes of practice and British Standards
- Drawing to be read in accordance with relevant consultants and sub-contractors drawings and specifications
- This drawing is the property of Clear Architects Ltd and is not to be used in whole or in part without written consent

No	Revision	Date	Drawn By	Checked By	Project	Title
-	issued to planning	09/06/17	HA	TJ	The Sun	Site & Location Plans
A	amended in accordance with planning officer's comments	13/06/17	TJ	-	Northaw Hertfordshire EN6 4NL	
Client Private Client						Drawing Status Planning
Scale varies						Sheet A3
Date Jun-17						Drawing No. 304-PL-01
						Drawn By HA
						Checked By MC
						Rev A

clear.

The Studio
38 Church Hill
Loughton
Essex, IG10 1LA
Tel +44 (0)208 502 5585
www.cleararchitects.co.uk