
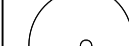
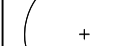
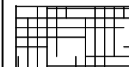

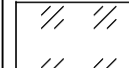

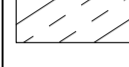



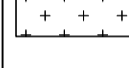


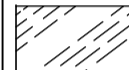
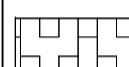
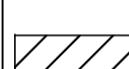



- Landscape General Arrangement Legend**
-  Proposed development area
 -  Existing trees to be retained and protected in accordance with: BS5837:2012
 -  Proposed trees
 -  New ornamental shrubs, grasses and perennial planting
 -  New shrub and woodland understorey planting
 -  New wildflower meadow verge
 -  New amenity grass, turf
 -  Existing Grassed areas topressed and reseeded where necessary
 -  New Yew hedge
 -  New Beech hedge
 -  New Permeable Block Paving
Build up for vehicular traffic
 -  New Macadam Roadway
Build up for vehicular traffic
 -  New Natural Stone Setts
Build up for pedestrian traffic
 -  New Natural Stone Paving
Build up for pedestrian traffic
 -  New Permeable Resin bound Surfacing
Build up for pedestrian traffic
 -  New Permeable Resin bound Shared Space.
Build up for vehicular traffic.
 -  New Courtyard Paving
Build up for Vehicular traffic
 -  New Low Brick Wall

COMET WAY

EI Sub Sta

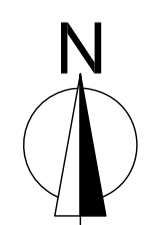
Mast (Telecommunication)

Reproduced with the permission of the controller of her Majesty's Stationary Office. © Crown Copyright - Licence No. AR100017235

- GENERAL NOTES:**
1. ALL DIMENSIONS AND LEVELS SHALL BE CHECKED ON SITE PRIOR TO CONSTRUCTION WORK COMMENCING.
 2. ALL LANDSCAPE DRAWINGS TO BE READ IN CONJUNCTION WITH ALL RELEVANT ENGINEER'S AND ARCHITECT'S DRAWINGS AND SPECIFICATIONS.
 3. ALL DRAWINGS TO BE READ IN CONJUNCTION WITH THE LANDSCAPE SPECIFICATION.
 4. ANY DISCREPANCY CONCERNING THE DRAWINGS SHOULD BE REFERRED TO THE CA IMMEDIATELY.
 5. ALL DIMENSIONS IN MILLIMETERS UNLESS NOTED OTHERWISE.
 6. ALL LEVELS IN METERS.
 8. EXISTING SERVICE ALIGNMENTS SHALL BE CHECKED ON SITE BY THE CONTRACTOR PRIOR TO CONSTRUCTION WORK COMMENCING.

NOTE:
to be read in conjunction with drawings:
2821_L_HW_1_01/02
2821_L_SW_1_01/02
2821_L_DL_1_01/02
2821_L_TP_0_01/02
2821_L_TZ_0_01/02
and all Architect's and Engineer's drawings by others

Rev:	Date:	Description:	Drawn:	Ch'd:
00	25/09/15	FOR PLANNING	BH	BS



THE Landmark PRACTICE

Hope Chapel House
Hope Chapel Hill
Hotwells
Bristol BS8 4ND
United Kingdom

Tel: +44 (0)117 923 0455
enquiries@thelandmarkpractice.com
www.thelandmarkpractice.com

CLIENT RESIDENTIAL		
PROJECT HOTEL & STUDENT RESIDENTIAL COMET HOTEL SITE HATFIELD		
TITLE LANDSCAPE_GENERAL_ARRANGEMENT 2_OF_2		
Status: PLANNING	Drawn: RH	Checked: BS
Scale: 250@A1	Date: 24.09.15	Approved: BS
Drawing Number: 2821_L_GA-1-02		Rev: 00

Environmental Planning EIA Landscape Architecture Ecology Development Planning