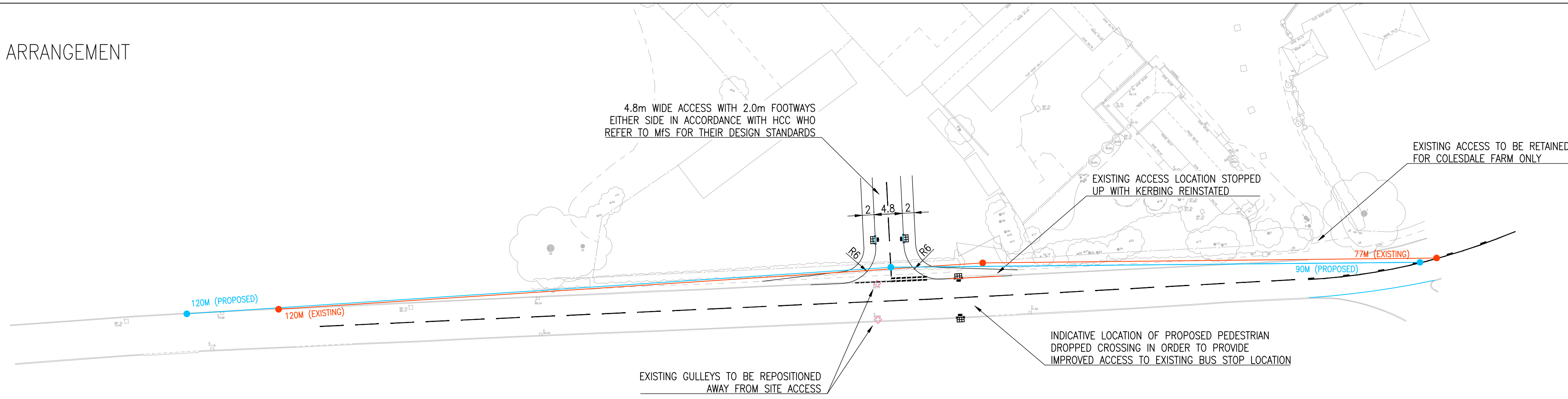
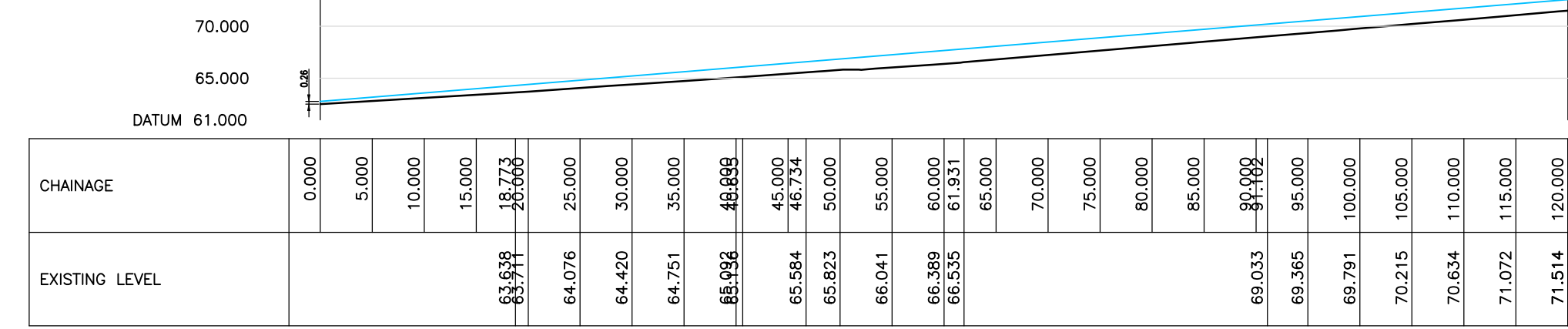


GENERAL ARRANGEMENT

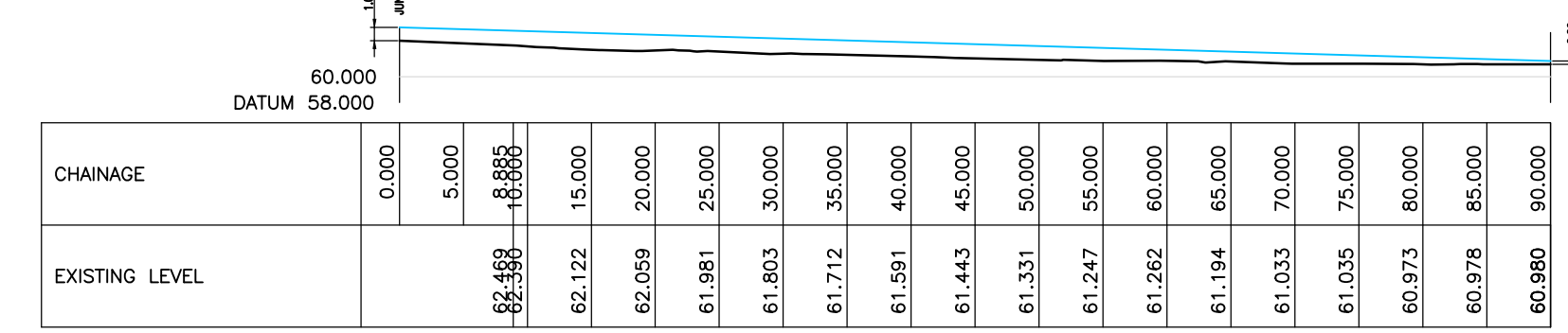
Scale 1:500



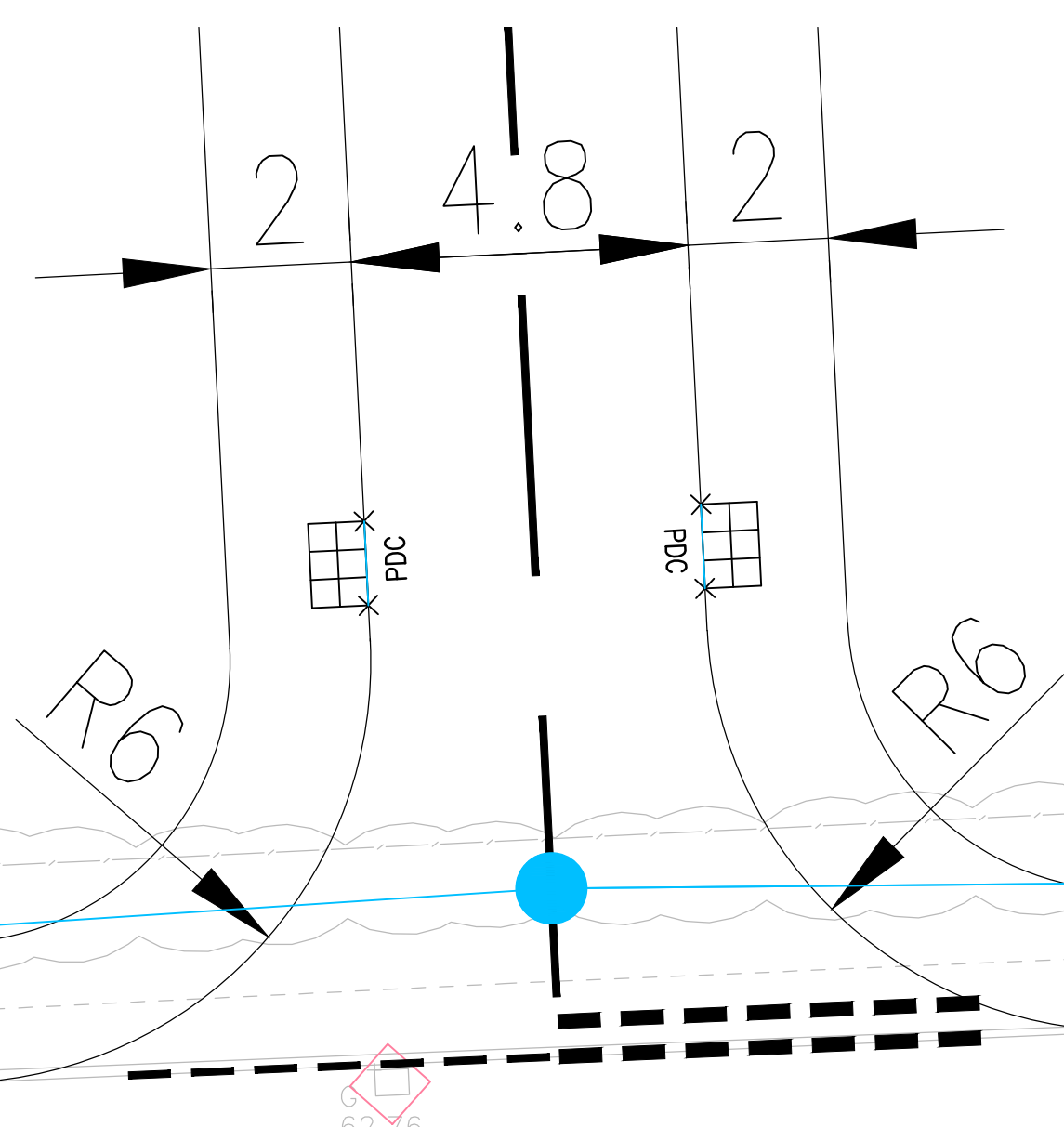
VERTICAL VISIBILITY ATTAINMENT WESTERLY DIRECTION



VERTICAL VISIBILITY ATTAINMENT EASTERLY DIRECTION

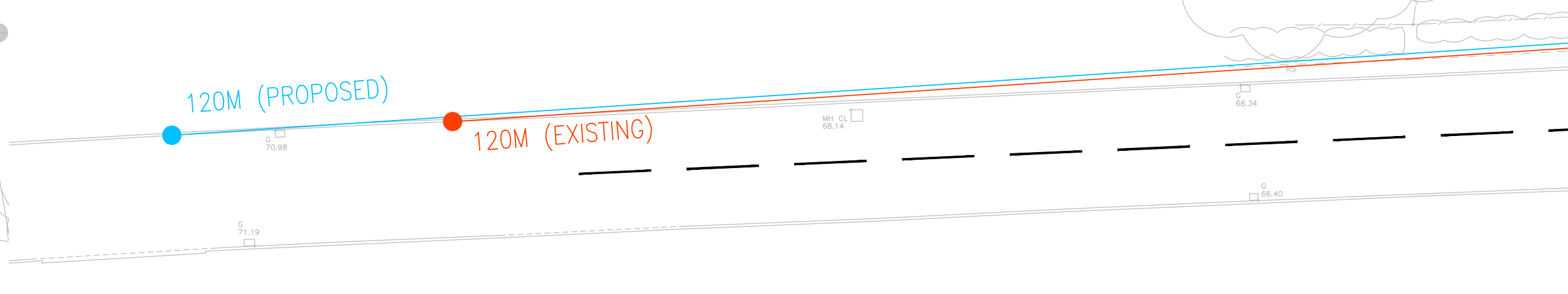


SIGHT LINE =
GROUND LEVEL =



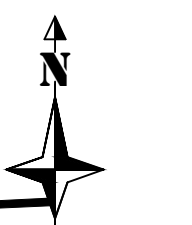
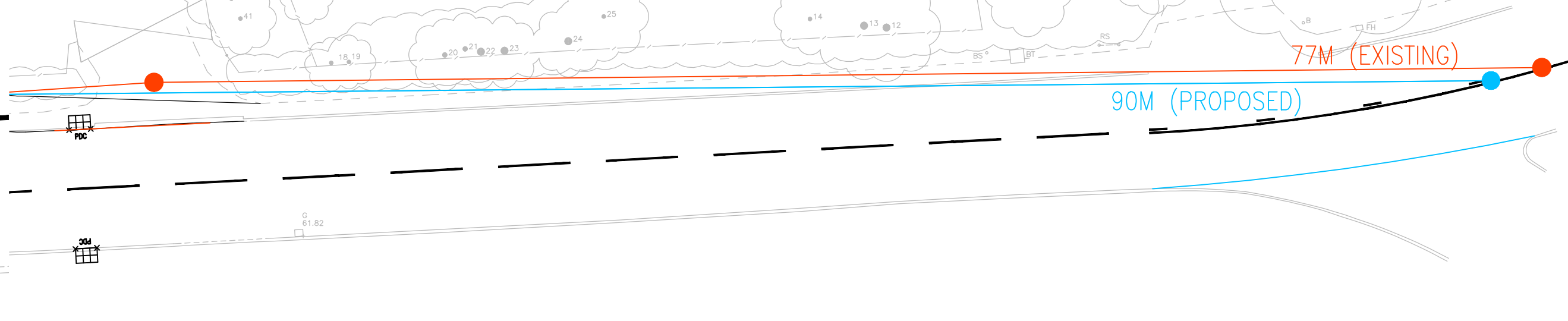
VISIBILITY SPY EXISTING v PROPOSED WESTWARDS

Scale 1:250



VISIBILITY SPY EXISTING v PROPOSED EASTWARDS

Scale 1:250



FOCUSED ACCESS DESIGN VIEW

Scale 1:100

NOTES:
1. DO NOT SCALE THIS DRAWING.

B	VERTICAL VISIBILITY ADDED	SP	SP	CB	16.07.19
A	AMENDED FOLLOWING LHA CONSULTATION RESPONSE	SP	SP		13.06.19
REV	AMENDMENTS	DRN	CHK	APP	DATE

PROJECT: COLSEDALE FARM NORTHAW ROAD WEST WEST CUFFLEY

DRAWING TITLE: ACCESS DESIGN AND VISIBILITY SPY DRAWING

CLIENT: BROSNAN

DRAWING NUMBER: 24794_08_020_01

REVISION: B SHEET SIZE: A1 SCALE: AS SHOWN

STATUS: FOR INFORMATION / APPROVAL

M·EC
Consulting Development Engineers

Telephone: 01530 264 753
Email: group@m-ec.co.uk
Website: www.m-ec.co.uk

ORDNANCE SURVEY © CROWN COPYRIGHT 2015. ALL RIGHTS RESERVED. LICENCE NUMBER 100055845.

File Location: T:\M-EC Job Book\24794\Drawings\08 Transport\24794_08_020_01.dwg
Printed: 17/07/2019