

DO NOT SCALE FROM THIS DRAWING | ALL DIMENSIONS TO BE CHECKED ON SITE | IF DISCREPANCIES OR DOUBT CONTACT DRAWING OFFICE.

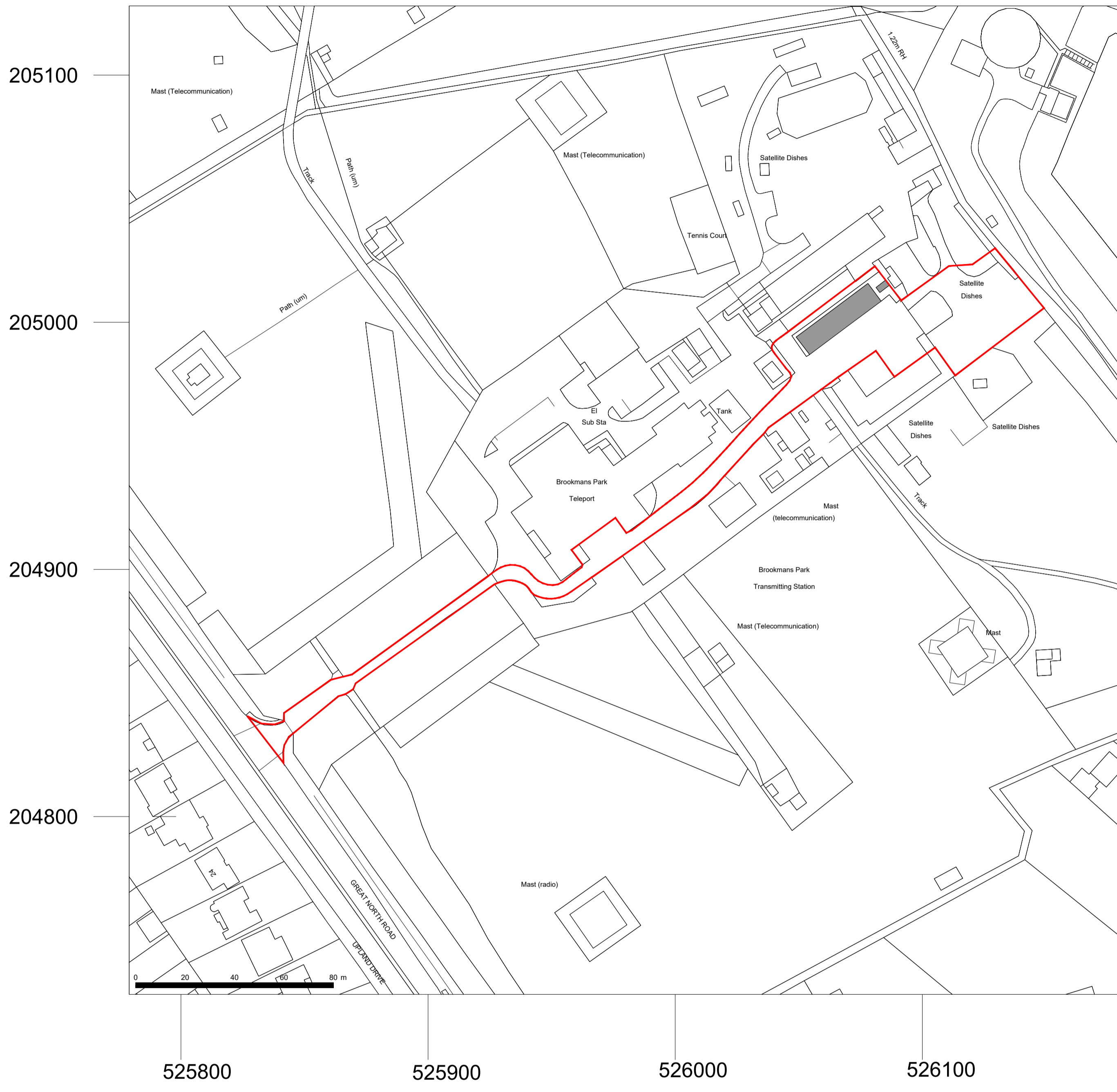
COMPLIANCE WITH PLANNING CONSENT & CONDITIONS TO BE RESPONSIBILITY OF MAIN CONTRACTOR | SITE COMPLIANCE WITH BUILDING CONTROL TO BE DUTY OF MAIN CONTRACTOR | BUILDING CONTROL TO ASSESS ALL WORKS ON SITE AND AGREE COMPLIANCE PRIOR TO CONTRACTOR PROGRESSING WORKS.

THIS DRAWING IS ONLY LICENSED FOR THE PURPOSE INDICATED IN THE STATUS BAR.

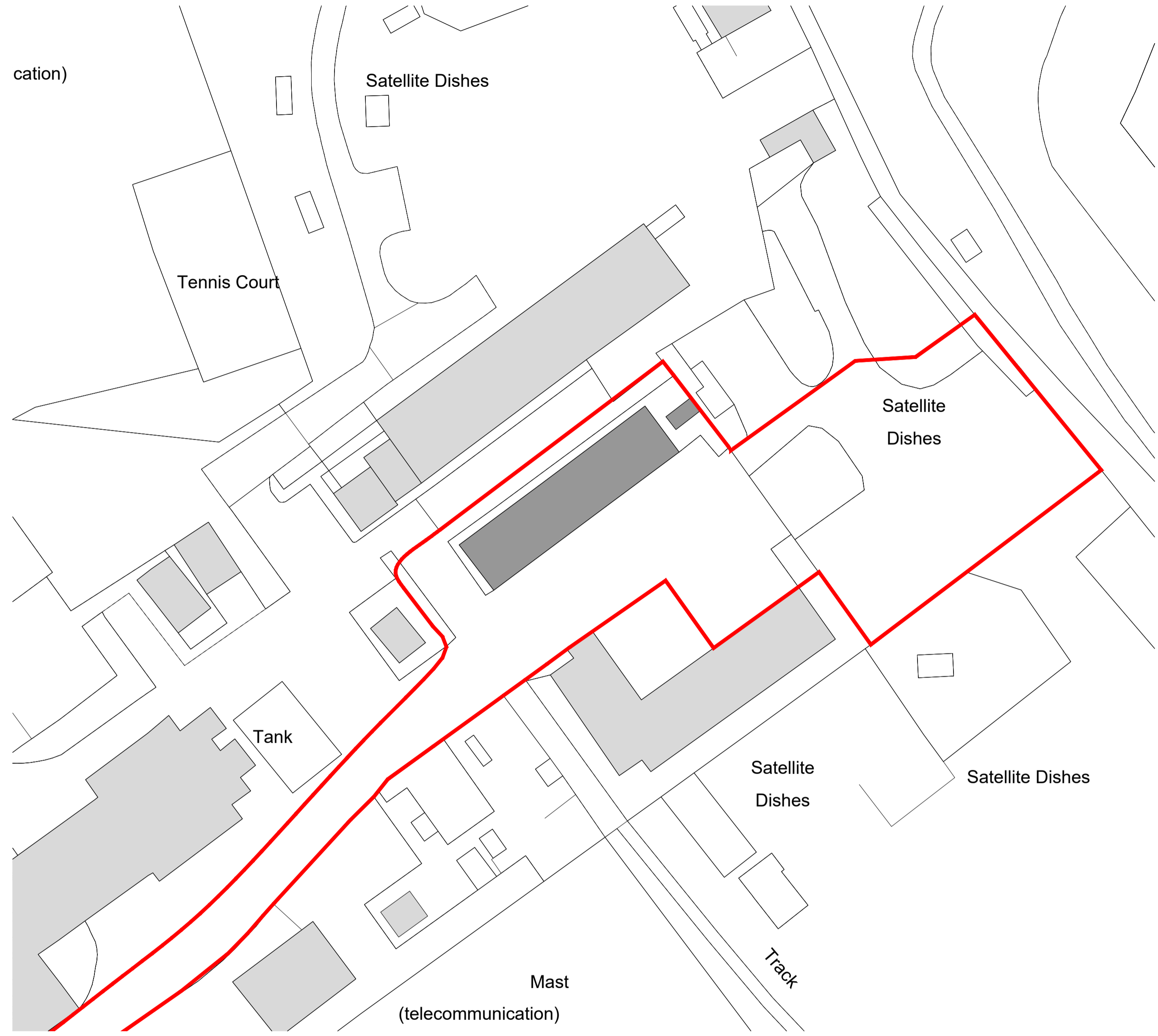
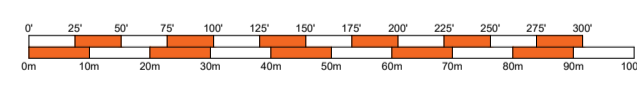
UNAUTHORISED USE SHOULD BE REPORTED TO THE DRAWING OFFICE AND ANY SUCH USE IS NOT INDEMNIFIED | DRAWINGS TO BE READ IN CONJUNCTION WITH STRUCTURAL ENGINEERS INFORMATION WHEN NECESSARY | CDM 2015 REGULATIONS APPLY, SEE HSE.GOV.UK FOR DETAILS.



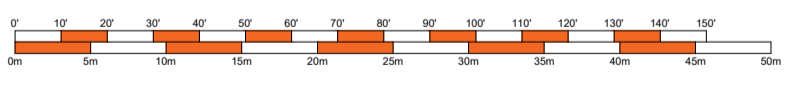
- APPLICATION BOUNDARY
- BUILDINGS WITHIN APPLICATION BOUNDARY
- BUILDINGS OUTSIDE OF APPLICATION BOUNDARY



SITE LOCATION PLAN
1:1250



BLOCK PLAN
1:500



REVISIONS			
REV.	DATE	REVISION	DRW/CHK.
A	31/10/23	PLANNING ISSUE	AM/WS



Client: Inmarsat
 Job: Project NANO
 Address: Brookmans Park Transmitting Teleport Station, Great North Rd Hatfield, AL9 6NE
 Drawing: Site Location Plan & Block Plan

Scale: 1:1250/500
 Drawn: AM
 Checked: WS
 Date: OCT 2023
 Size: A1
 Dig No: 2296 - 0010
 Rev: A

PRELIMINARY
 liable to change without notice, not for construction