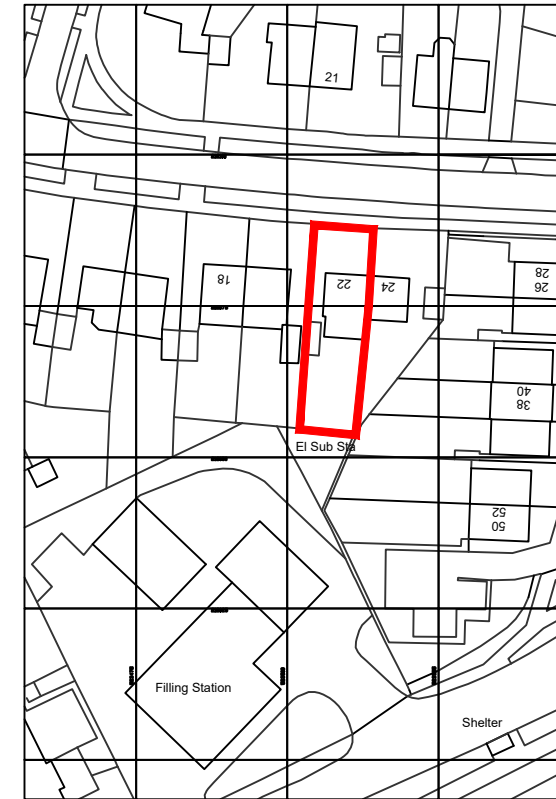
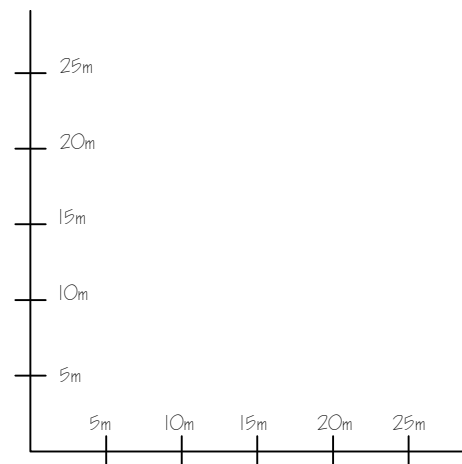
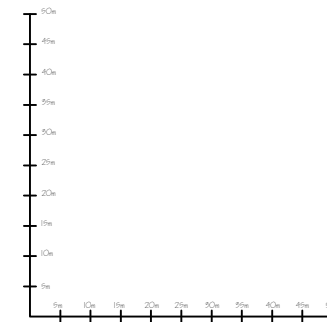


PROPOSED SITE PLAN
1:500



Ordnance Survey, (c) Crown Copyright 2021. All rights reserved. Licence number 100022432

PROPOSED BLOCK PLAN
1:1250



Rev	Amendment	Date
title Rear Extension to First floor & Garage Conversion to Play and Office space.		
drawing Site & Location plan		
plot 22 Rocks Hill, WGC		client Mr & Mrs Moor
date Nov 2021	scale 1:100 @A3	drawn FP, OJ, OS, ZJ
drawn by  asg developments - herts 14 Old rectory drive, Hatfield, Herts, AL10 8AF T: 01707 261927 M: 07894 761012		