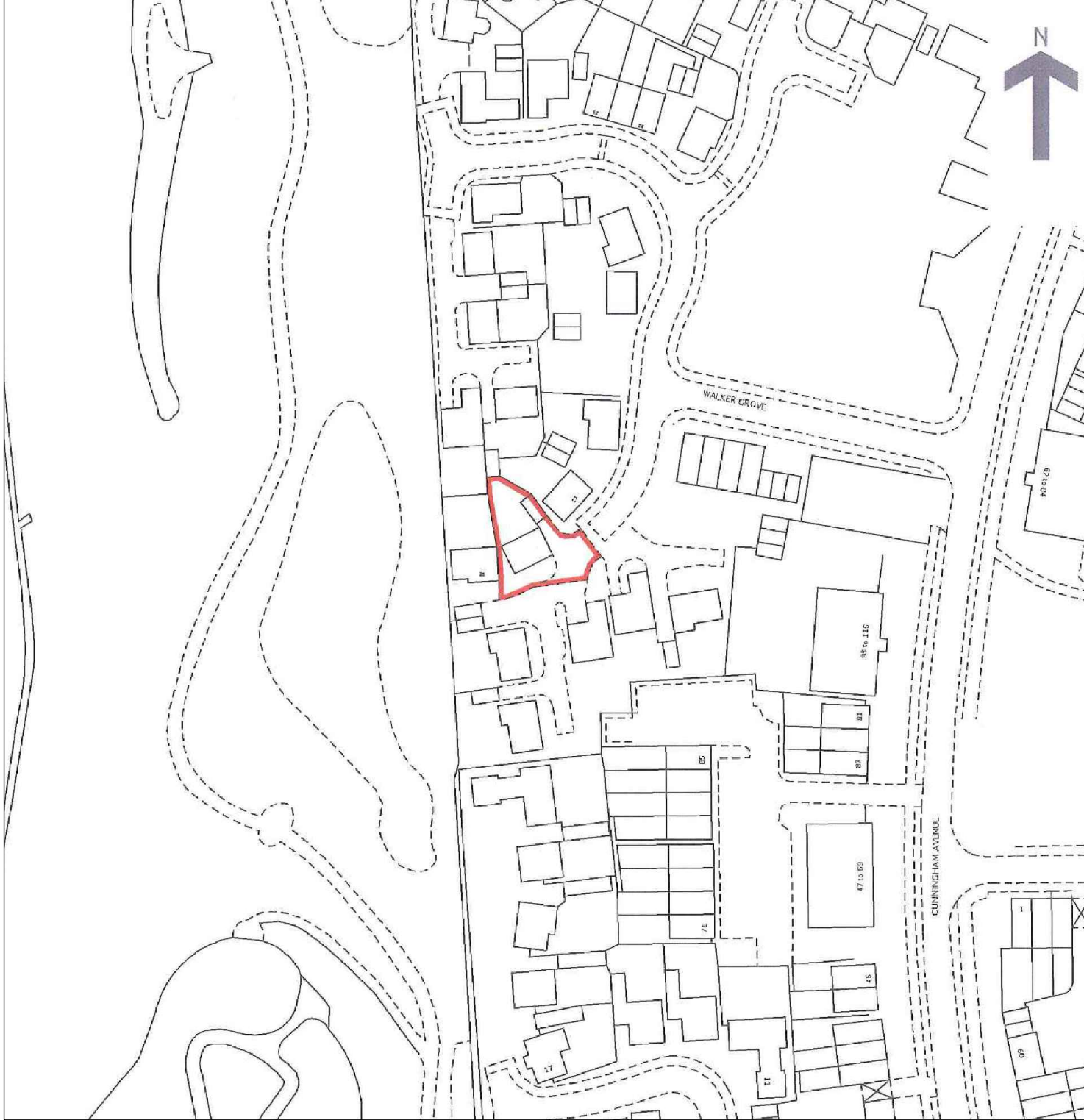
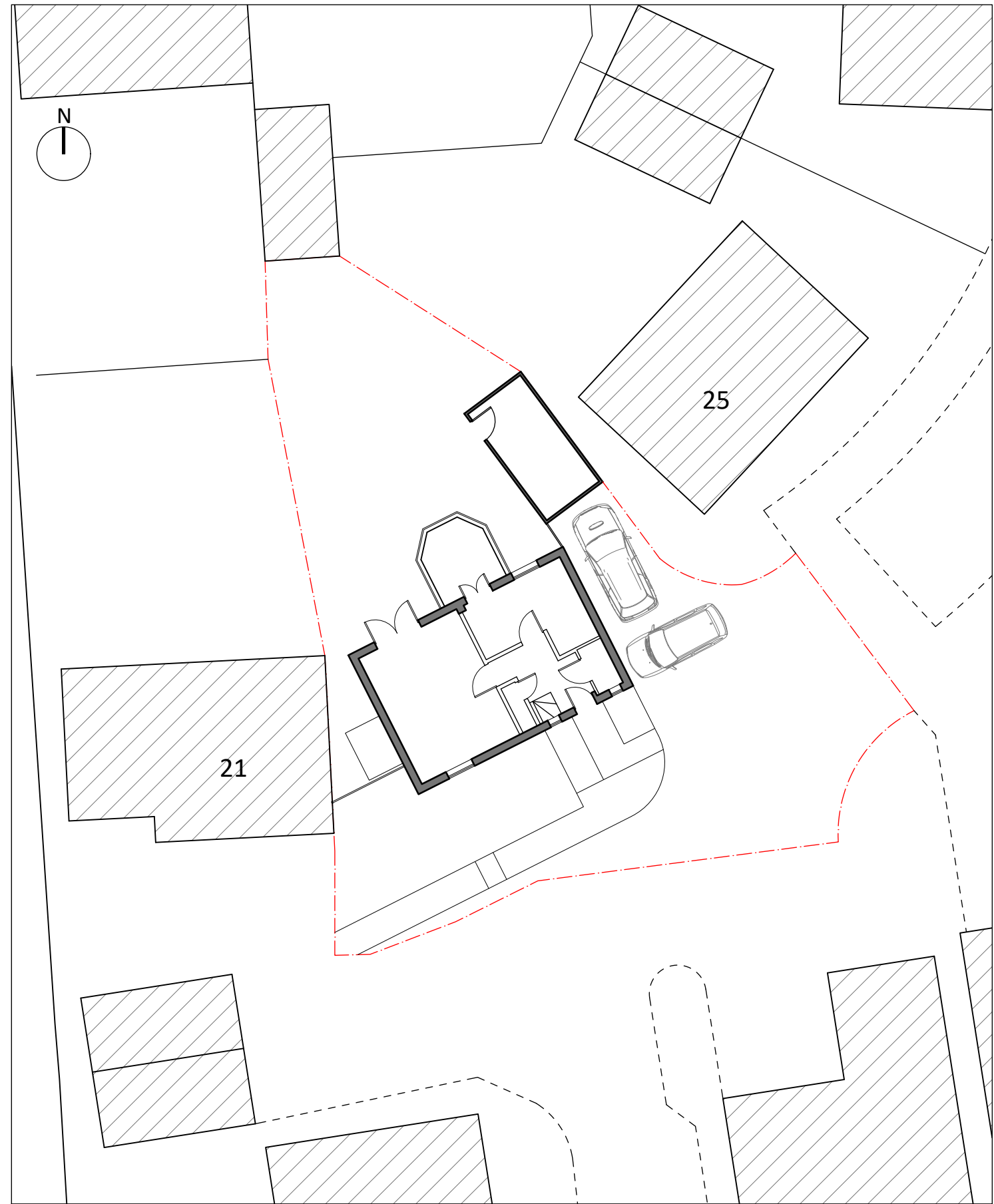
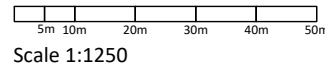




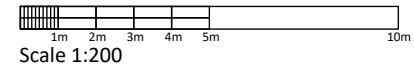
©Crown Copyright. Produced by HM Land Registry. Reproduction in whole or in part is prohibited without the prior written permission of Ordnance Survey. Licence Number 100026316.



Existing Site Location Plan
Scale 1:1250



Existing Site Plan of 23 Walker Grove
Scale 1:200



Notes:

This drawing is the copyright of the Architect and may not be reproduced without permission.
This scheme is subject to all necessary consents. Dimensions, areas and levels where given are approximate and subject to site survey.
All dimensions are to be checked on site. Any discrepancies are to be reported to the Architect before the work commences. Figured dimensions only are to be taken from this drawing.
This drawing is to be read in conjunction with all relevant consultants' and/or specialists' drawings/documents and any discrepancies or variations are to be notified to the Architect before the affected work commences.

Revision

Rev.	Date	Description
A	23.03.19	Paper size A3

Client:
Warner



Sabrina Teacher Architect
BA (Hons) DipArch ARB

32 Cissbury Ring South N12 7BE
(+44)7961 145772 sabrina@tea-arc.com www.tea-arc.com

Project:
Walker Grove
Drawing:
Planning: Site Location Plans

Scale(s)	Date	Drawn	Checked
varies @ A3	March 2018	ST	
Project No:	Drawing No:	Revision:	
18050	WG_P_001	A	