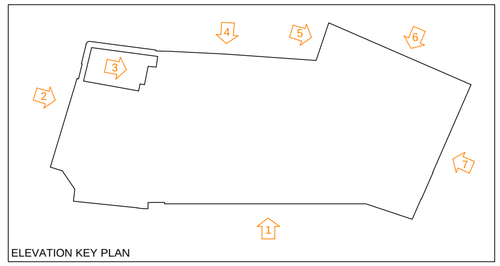

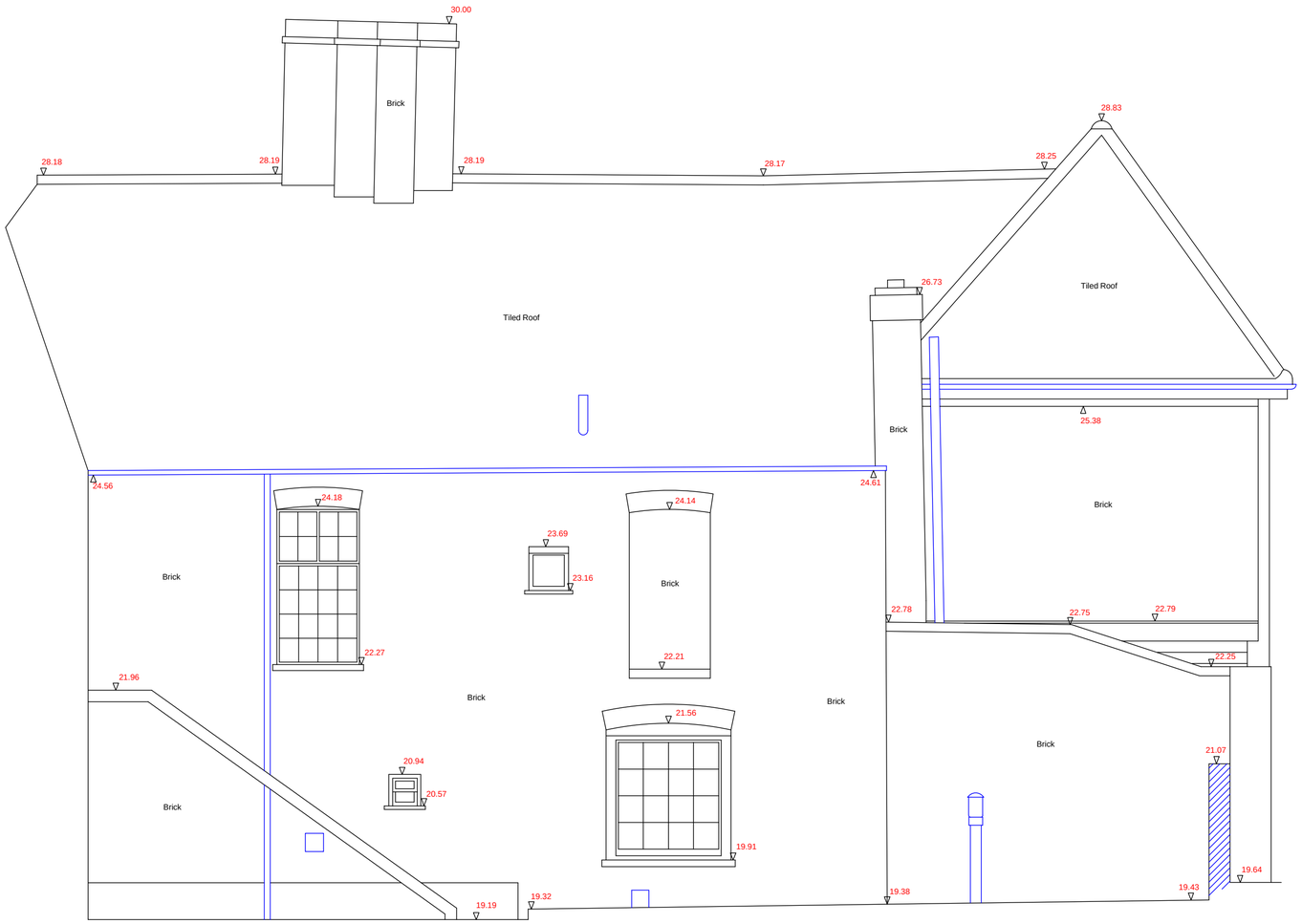

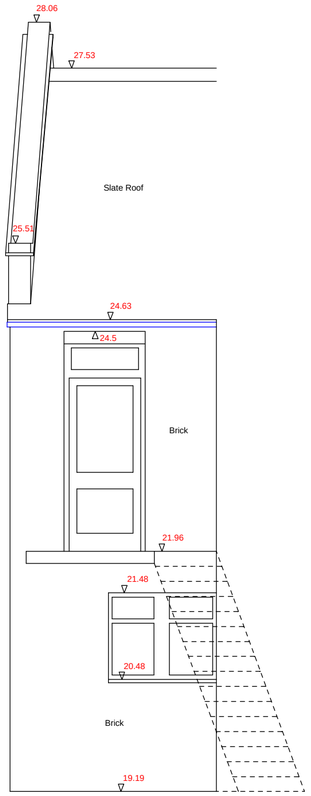

Datum Reference Line 15.00m

ELEVATION 4

Datum Reference Line 15.00m

ELEVATION 5

A	11 Oct 2018	Note amended re: scaling

DO NOT SCALE EXCEPT FOR PLANNING PURPOSES

All dimensions to be verified on site prior to commencement of any works. Any discrepancies to be notified in writing to Jon Skellern

Note - All levels relate to Survey Station 2 (Road Nail) given an arbitrary datum of 20.00m.

0 1 2 3 4 5

Scale Bar (Metres)

1, 3 & 5 Park Street, Old Hatfield AL9 5AT

jsa

jon skellern associates
6 Black Swan Court
Priory Street
Ware
Herts SG12 0HY
T:01920 413628
M:07710905240
E:jonathan.skellern@ntlworld.com

Client Latymer Ltd.

Title Elevations

Drawn JMS

Scale A2 @ 1:50

Drawing No. 135PS_E3_A

Date August 2016