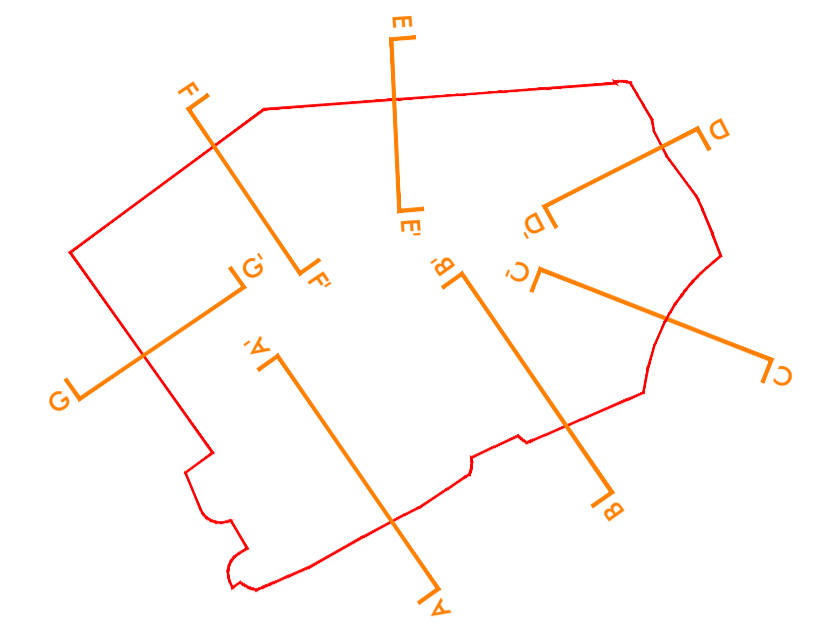
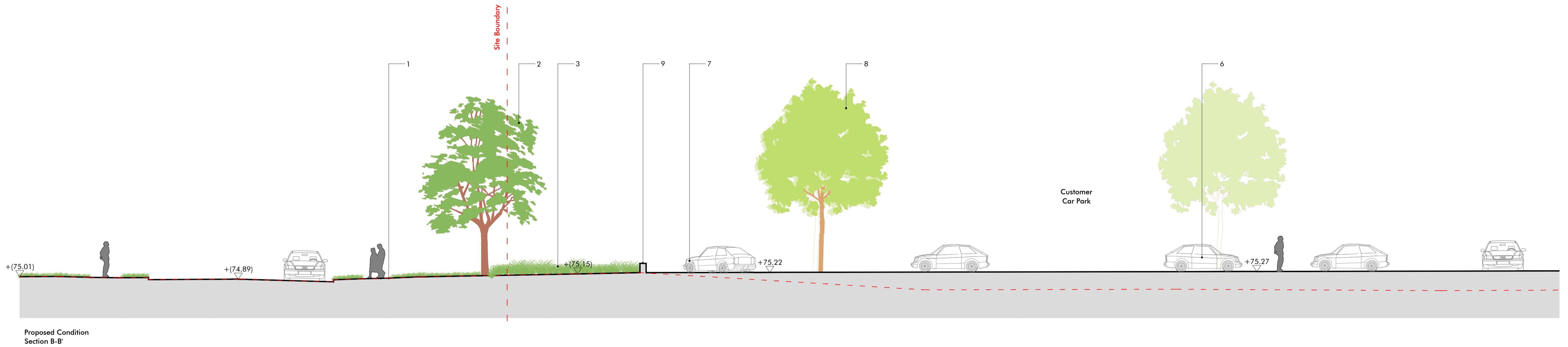



**Key**

1. Existing pedestrian footpath
2. Existing tree planting to boundary
3. Shrub planting to boundary
4. Embankment to site boundary
5. Existing ground profile to site
6. Proposed customer car park
7. External car display space
8. Proposed tree planting
9. Low security wall, 450mm high



Location Plan 1:2500@A1



Revision	Description	Drawn by	Checked by	Date
-	Draft	AL	RG	25.01.19
A	For Comment	AL	RG	22.02.19
B	Updated to revised site layout	AL	RG	12.09.19

Macgregor • Smith Landscape Architecture			
project	Hatfield Plot 5100 H R Owen	drawn by	AL
status	For Comment	checked by	RG
title	Site Section B-B': Existing & proposed condition	date	22.02.19
Xref	xref	scale	1:100@a1
drawing No	1226-011	revision	<b>B</b>