




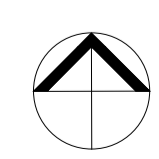




- KEY**
-  Site boundary
 -  Existing trees, to be retained - 18no
 -  Existing trees, to be felled - 6no
 -  Root Protection Areas
 -  Existing shrubs/ hedges, to be retained
 -  Existing shrubs, to be removed
 -  Existing grass/ grassland, to be removed
 -  Existing grass/ grassland, to be retained
 -  Tree protection fencing
Refer to drawing 1226-403 for details

NOTE:
Refer to CBA Trees Tree Survey Report - CBA10065_Plot 5100 v1 for a full list of the tree numbers and categories

Revision	Description	Drawn by	Checked by	Date
-	For Comment	KM	RG	22.02.19



Macgregor • Smith
Landscape Architecture

project	Haffield Plot 5100 H R Owen	drawn by	KM
status	For Comment	checked by	RG
title	Vegetation Retention and Removal Plan	date	22.02.19
Xref	2018-22 S-100 nuschool Ground Floor Site Plan 06.02.19	scale	1:500@a1
drawing No	1226-003	revision	-

This drawing is protected by copyright. Contractors must check all dimensions on site. Only figure dimensions are to be worked from. Discrepancies must be reported to architect before proceeding.
Christopher House, 11-12 High Street, Bath, BA1 5AQ Tel:01225 464 690 hello@macgregorsmith.co.uk