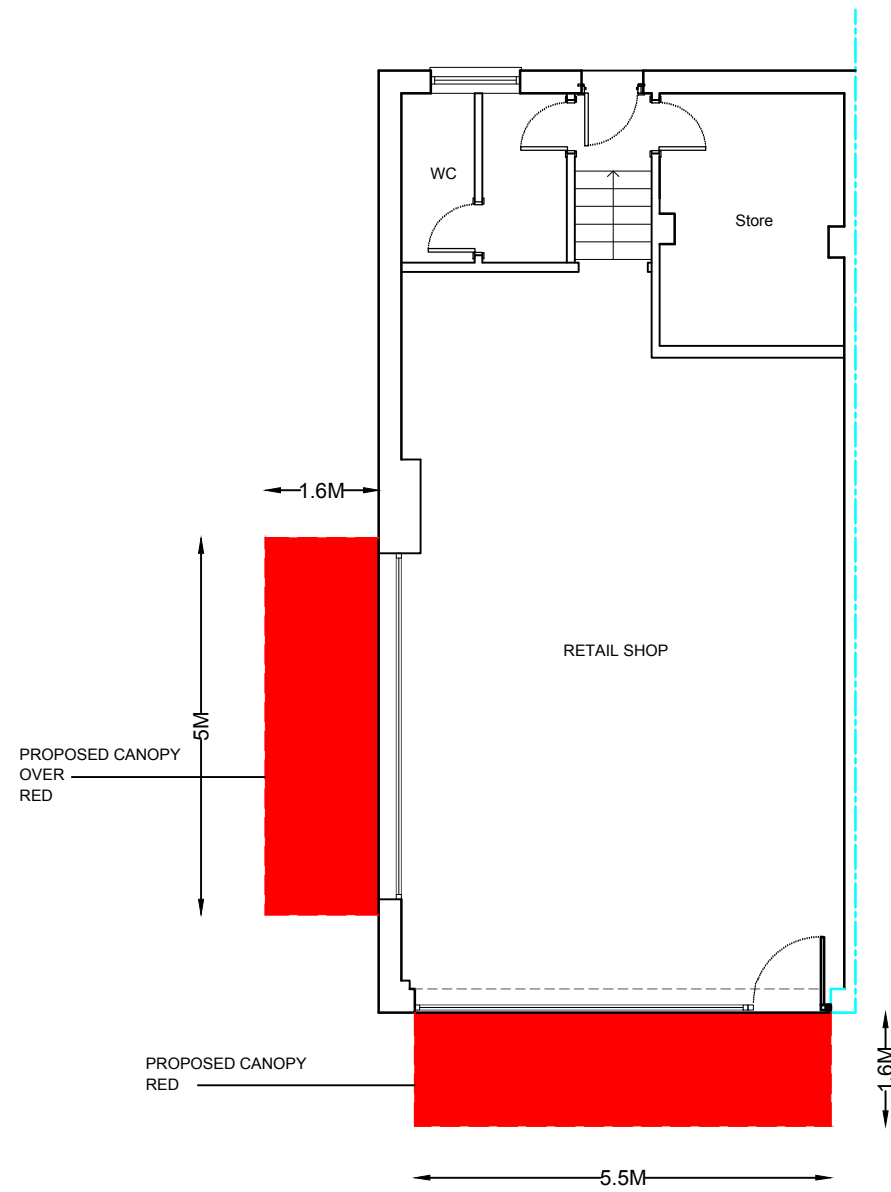
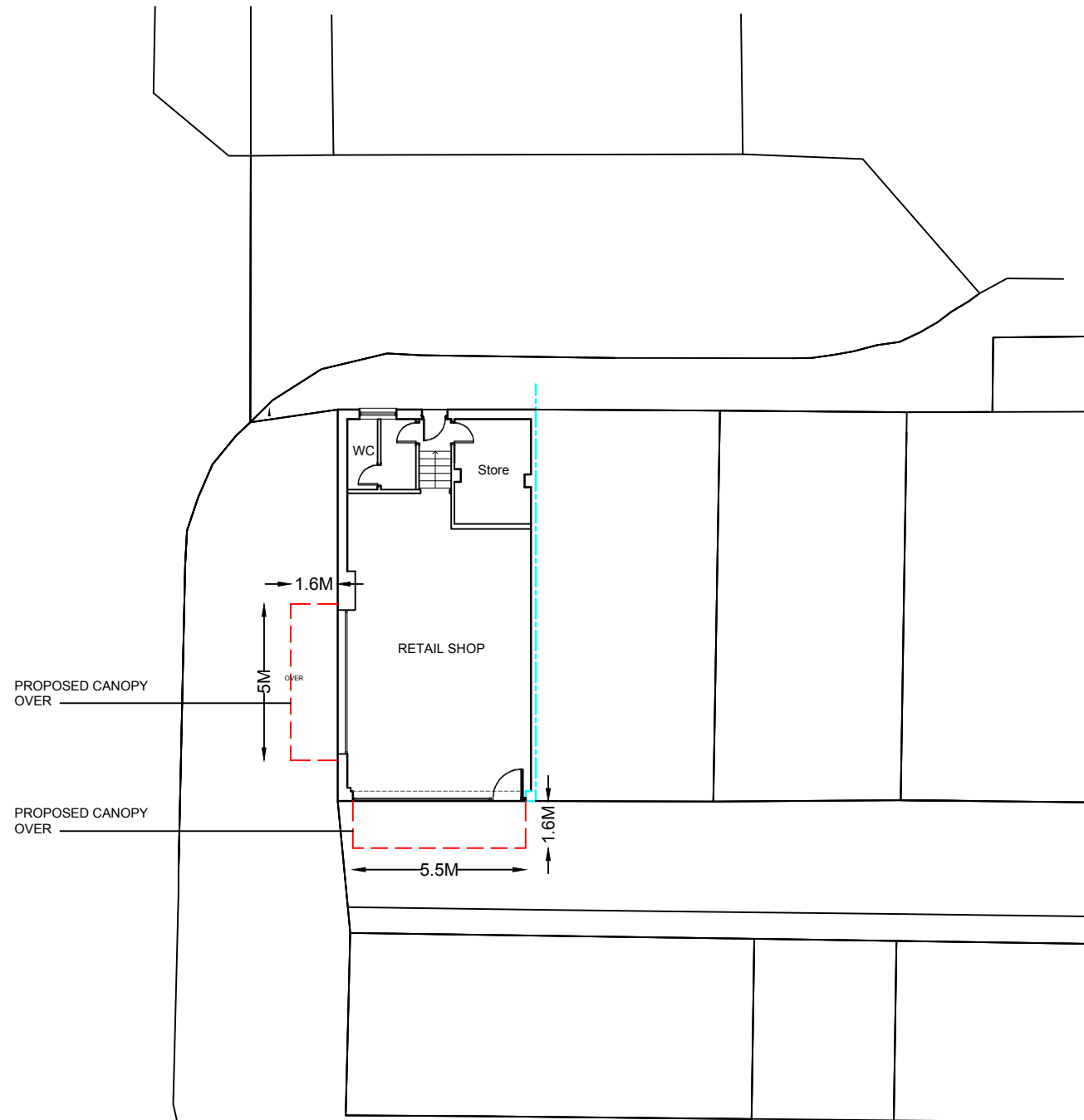
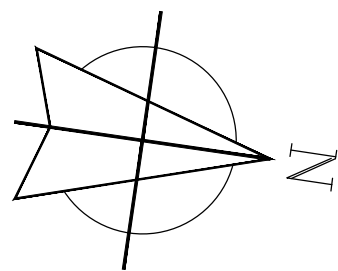


PROPOSED CANOPY PLAN

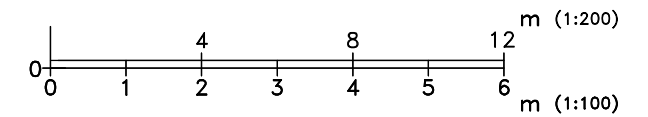


PROPOSED CANOPY PLAN
1/200



MAYNARD PLACE

PROPOSED GROUND FLOOR PLAN
Scale: 1/200



Notes:

1. All dimensions in millimetres (mm) and levels in metres (m) unless noted otherwise.
2. This drawing to be read in conjunction with all other relevant drawings and specification.
3. All work to comply with the relevant British Standards, Codes of Practice and the Building Regulations.

* PLANS ARE STRICTLY SUBJECT TO BUILDING CONTROL AND OTHER LOCAL AUTHORITIES APPROVAL
* ANY WORKS CARRIED OUT PRIOR TO APPROVALS ARE AT OWNERS/CONTRACTORS' OWN RISKS

Project:

1 Maynard Place,
EN6 4JA

Revisions:

Drawing Title:

Proposed Ground Floor Plan

Drawing No: 5519/R3

Revision: -

Scale: As Shown@A3

Date: August 2019

NArch London
584 Green Lanes, Haringey,
London N8 0RP

020 8889 0468
074 0016 6788
www.narch.co.uk