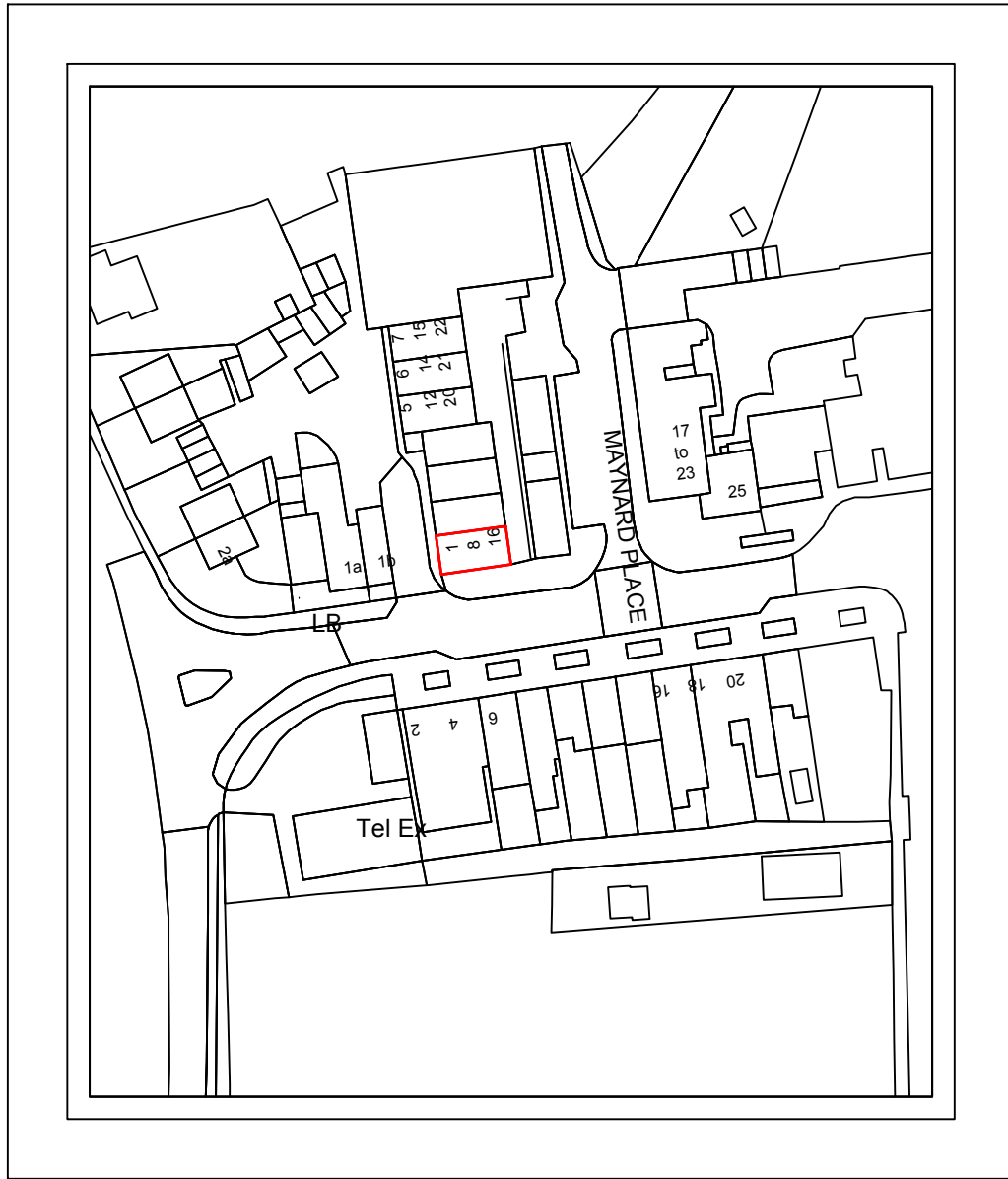
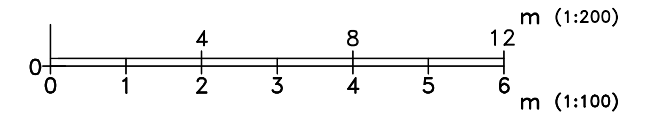
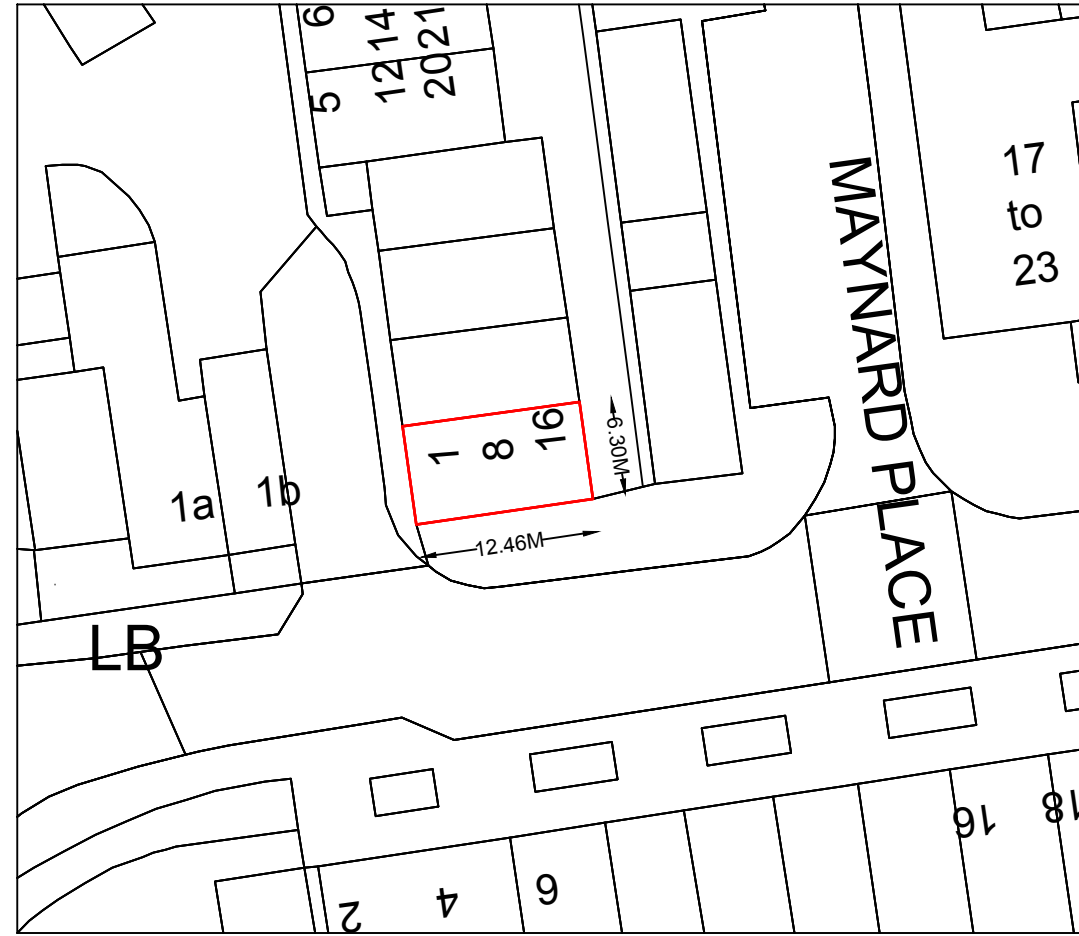


LOCATION PLAN 1:1250



SITE PLAN 1:500



Notes:

1. All dimensions in millimetres (mm) and levels in metres (m) unless noted otherwise.
2. This drawing to be read in conjunction with all other relevant drawings and specification.
3. All work to comply with the relevant British Standards, Codes of Practice and the Building Regulations.

* PLANS ARE STRICTLY SUBJECT TO BUILDING CONTROL AND OTHER LOCAL AUTHORITIES APPROVAL
 *ANY WORKS CARRIED OUT PRIOR TO APPROVALS ARE AT OWNERS/CONTRACTORS' OWN RISKS

Project:

1 Maynard Place,
 EN6 4JA

Revisions:

Drawing Title:

Site and Block Plan

Drawing No: 5519/R1

Revision: -

Scale: As Shown@A3

Date: August 2019

NArch London
 584 Green Lanes, Haringey,
 London N8 0RP

020 8889 0468
 074 0016 6788
 www.narch.co.uk

